



## **Appendix D – Summary Tables: Community Areas**

Section 106 - Historic Properties Identification Report  
 North Lake Shore Drive Phase I Study

**Survey Data Summary Table - Near North**



Survey ID (F - Form Included)	Address	Name	Year Built	Designer	Property Type	Style/Form	NRHP Status <sup>1</sup>	NRHP Recommendation (I - Individual Resource, HD-C - Historic District Contributor; HD-NC - Historic District Non-Contributor)	Previous Survey	Photograph
NN01	474 N. Lake Shore Drive	N/A	1989-1990	Dubin, Dubin & Moutoussamy	DOMESTIC/ Multiple Dwelling	N/A	N/A	HD-NC	N/A	
NN02 (F)	505 N. Lake Shore Drive	Lake Point Tower	1965-1968	Schipporeit-Heinrich Associates (Graham, Anderson, Probst & White, Associate Architects)	DOMESTIC/ Multiple Dwelling	MODERN MOVEMENT	N/A	I, HD-C	N/A	

**Survey Data Summary Table - Near North  
 Table D-1**

<sup>1</sup> See report Methodology for properties previously listed on the NRHP.

Section 106 - Historic Properties Identification Report  
 North Lake Shore Drive Phase I Study

**Survey Data Summary Table - Near North**


Survey ID (F - Form Included)	Address	Name	Year Built	Designer	Property Type	Style/Form	NRHP Status <sup>1</sup>	NRHP Recommendation (I - Individual Resource, HD-C - Historic District Contributor; HD- NC - Historic District Non- Contributor)	Previous Survey	Photograph
NN03	500 N. Lake Shore Drive	N/A	2011-2013	Solomon Cordwell Buenz & Associates, Inc.	DOMESTIC/ Multiple Dwelling	N/A	N/A	HD-NC	N/A	
NN04 (F)	1000 E. Ohio Street	Milton Lee Olive Park	1966	Dan Kiley	LANDSCAPE/ Park	MODERN MOVEMENT	N/A	I, HD-C	N/A	

**Survey Data Summary Table - Near North  
 Table D-1**

<sup>1</sup> See report Methodology for properties previously listed on the NRHP.

Section 106 - Historic Properties Identification Report  
 North Lake Shore Drive Phase I Study

**Survey Data Summary Table - Near North**

Survey ID (F - Form Included)	Address	Name	Year Built	Designer	Property Type	Style/Form	NRHP Status <sup>1</sup>	NRHP Recommendation (I - Individual Resource, HD-C - Historic District Contributor; HD- NC - Historic District Non- Contributor)	Previous Survey	Photograph
NN04a (F)	1000 E. Ohio Street	James W. Jardine Water Purification Plant	1951-1966	Samuel A. Greeley and Louis R. Howson, Consulting Engineers; Naess & Murphy, Architects & Engineers	GOVERNMENT / Municipal	MODERN MOVEMENT	N/A	I, HD-C	N/A	<i>Access restricted; photos unavailable.</i>
NN05 (F)	550 E. Grand Avenue	Jane Addams Memorial Park	1916/ c.1935/ 1996	Chicago Bureau of Public Works/ Chicago Park District	LANDSCAPE/ Park	NO STYLE	N/A	HD-C	N/A	



**Survey Data Summary Table - Near North  
 Table D-1**

<sup>1</sup> See report Methodology for properties previously listed on the NRHP.



Section 106 - Historic Properties Identification Report  
 North Lake Shore Drive Phase I Study



**Survey Data Summary Table - Near North**

Survey ID (F - Form Included)	Address	Name	Year Built	Designer	Property Type	Style/Form	NRHP Status <sup>1</sup>	NRHP Recommendation (I - Individual Resource, HD-C - Historic District Contributor; HD- NC - Historic District Non- Contributor)	Previous Survey	Photograph
NN06	530 N. Lake Shore Drive	N/A	2005	Pappageorge Haymes Partners	DOMESTIC/ Multiple Dwelling	N/A	N/A	HD-NC	N/A	
NN07 (F)	540 N. Lake Shore Drive	N/A	1917/ 1919	Samuel N. Crowen/ Alfred S. Alschuler	DOMESTIC/ Multiple Dwelling	LATE 19TH AND 20TH CENTURY REVIVALS	N/A	I, HD-C	N/A	

<sup>1</sup> See report Methodology for properties previously listed on the NRHP.

Section 106 - Historic Properties Identification Report  
 North Lake Shore Drive Phase I Study



**Survey Data Summary Table - Near North**

Survey ID (F - Form Included)	Address	Name	Year Built	Designer	Property Type	Style/Form	NRHP Status <sup>1</sup>	NRHP Recommendation (I - Individual Resource, HD-C - Historic District Contributor; HD- NC - Historic District Non- Contributor)	Previous Survey	Photograph
NN08	600 N. Lake Shore Drive	N/A	2005-2009	Pappageorge Haymes Partners	DOMESTIC/ Multiple Dwelling	N/A	N/A	HD-NC	N/A	
NN09 (F)	644 N. Lake Shore Drive	W Hotel Chicago Lakeshore	1965	William W. Bond & Assoc.	DOMESTIC/ Hotel	MODERN MOVEMENT	N/A	I, HD-C	N/A	

<sup>1</sup> See report Methodology for properties previously listed on the NRHP.

Section 106 - Historic Properties Identification Report  
North Lake Shore Drive Phase I Study

**Survey Data Summary Table - Near North**



Survey ID (F - Form Included)	Address	Name	Year Built	Designer	Property Type	Style/Form	NRHP Status <sup>1</sup>	NRHP Recommendation (I - Individual Resource, HD-C - Historic District Contributor; HD- NC - Historic District Non- Contributor)	Previous Survey	Photograph
NN10 (F)	680 N. Lake Shore Drive	N/A	1923- 1924/ 1927	Henry Raeder (George C. Nimmons & Co., and N. Max Dunning, Associate Architects)/ George C. Nimmons & Co. and N. Max Dunning	DOMESTIC/ Multiple Dwelling, COMMERCE/ TRADE/ Business	LATE 19TH AND 20TH CENTURY REVIVALS	N/A	I, HD-C	CHRS: Orange Rated	
NN11 (F)	710 N. Lake Shore Drive	Abbott Hall	1939-1940	James Gamble Rogers	EDUCATION/ College	MODERN MOVEMENT	N/A	I, HD-C	CHRS: Orange Rated	

**Survey Data Summary Table - Near North  
Table D-1**

<sup>1</sup> See report Methodology for properties previously listed on the NRHP.

Section 106 - Historic Properties Identification Report  
 North Lake Shore Drive Phase I Study

**Survey Data Summary Table - Near North**



Survey ID (F - Form Included)	Address	Name	Year Built	Designer	Property Type	Style/Form	NRHP Status <sup>1</sup>	NRHP Recommendation (I - Individual Resource, HD-C - Historic District Contributor; HD- NC - Historic District Non- Contributor)	Previous Survey	Photograph
NN12 (F)	345 E. Superior Street	Shirley Ryan Ability Lab	1971-1974	C.F. Murphy Associates	HEALTH CARE/ Medical Business	MODERN MOVEMENT	N/A	I, HD-C	N/A	
NN13 (F)	357 E. Chicago Avenue/ 350 E. Superior Street/ 750 N. Lake Shore Drive	Levy Mayer Hall/ Robert McCormick Hall/ Arthur Rubloff Building	1925- 1926/ 1959/ 1984	James Gamble Rogers/ Childs & Smith/ Holabird & Root	EDUCATION/ College	LATE 19TH AND 20TH CENTURY REVIVALS	N/A	I, HD-C	CHRS: Orange Rated	

**Survey Data Summary Table - Near North  
 Table D-1**

<sup>1</sup> See report Methodology for properties previously listed on the NRHP.

Section 106 - Historic Properties Identification Report  
North Lake Shore Drive Phase I Study

**Survey Data Summary Table - Near North**

Survey ID (F - Form Included)	Address	Name	Year Built	Designer	Property Type	Style/Form	NRHP Status <sup>1</sup>	NRHP Recommendation (I - Individual Resource, HD-C - Historic District Contributor; HD- NC - Historic District Non- Contributor)	Previous Survey	Photograph
NN14 (F)	339 E. Chicago Avenue/ 340 E. Superior Street	Wieboldt Hall	1926/ 1961/ 1998	James Gamble Rogers/ Childs & Smith	EDUCATION/ College	LATE 19TH AND 20TH CENTURY REVIVALS	N/A	I, HD-C	CHRS: Orange Rated	
NN15 (F)	303 E. Chicago Avenue/ 320 E. Superior Street/ 320 E. Superior Street/ 300 E. Superior Street	Northwestern University Feinberg School of Medicine: Montgomery Ward Memorial Building/ Morton Building/ Searle Building/ Tarry Research and Education Center	1926/ 1955/ 1965/ 1990	James Gamble Rogers/ Childs & Smith/ Holabird, Root & Burgee/ Perkins & Will	EDUCATION/ College	LATE 19TH AND 20TH CENTURY REVIVALS	N/A	I, HD-C	CHRS: Orange Rated	



**Survey Data Summary Table - Near North**

**Table D-1**

<sup>1</sup> See report Methodology for properties previously listed on the NRHP.

Section 106 - Historic Properties Identification Report  
 North Lake Shore Drive Phase I Study

**Survey Data Summary Table - Near North**



Survey ID (F - Form Included)	Address	Name	Year Built	Designer	Property Type	Style/Form	NRHP Status <sup>1</sup>	NRHP Recommendation (I - Individual Resource, HD-C - Historic District Contributor; HD- NC - Historic District Non- Contributor)	Previous Survey	Photograph
NN16 (F)	808 N. Lake Shore Drive	Lake Shore Park	c. 1900/ 1916/ 1965	Lincoln Park Commission/ Chicago Park District	RECREATION AND CULTURE	MODERN MOVEMENT	N/A	I, HD-C	N/A	
NN17	840 N. Lake Shore Drive	Residences on Lake Shore Park	2001-2004	Lucian Lagrange & Architects	DOMESTIC/ Multiple Dwelling	N/A	N/A	HD-NC	N/A	

**Survey Data Summary Table - Near North  
 Table D-1**

<sup>1</sup> See report Methodology for properties previously listed on the NRHP.

Section 106 - Historic Properties Identification Report  
 North Lake Shore Drive Phase I Study

**Survey Data Summary Table - Near North**



Survey ID (F - Form Included)	Address	Name	Year Built	Designer	Property Type	Style/Form	NRHP Status <sup>1</sup>	NRHP Recommendation (I - Individual Resource, HD-C - Historic District Contributor; HD- NC - Historic District Non- Contributor)	Previous Survey	Photograph
NN18	270 E. Pearson Street	The Belvedere	2001-2004	DeStefano & Partners	DOMESTIC/ Multiple Dwelling	N/A	N/A	HD-NC	N/A	
NN19	250 E. Pearson Street	The Pearson	2001-2004	DeStefano & Partners	DOMESTIC/ Multiple Dwelling	N/A	N/A	HD-NC	N/A	

**Survey Data Summary Table - Near North  
 Table D-1**

<sup>1</sup> See report Methodology for properties previously listed on the NRHP.

Section 106 - Historic Properties Identification Report  
North Lake Shore Drive Phase I Study

**Survey Data Summary Table - Near North**



Survey ID (F - Form Included)	Address	Name	Year Built	Designer	Property Type	Style/Form	NRHP Status <sup>1</sup>	NRHP Recommendation (I - Individual Resource, HD-C - Historic District Contributor; HD- NC - Historic District Non- Contributor)	Previous Survey	Photograph
NN20 (F)	244 E. Pearson Street	Worcester House	1926/1982	Robert S. DeGolyer & Co./ Vickrey Oversat Awsumb Associates	DOMESTIC/ Multiple Dwelling	MODERN MOVEMENT/ Post-Modern	N/A	HD-NC	N/A	
NN21 (F)	850 N. Lake Shore Drive	850 Lake Shore Drive	1924-1927	Jarvis Hunt	DOMESTIC/ Multiple Dwelling	LATE 19TH AND 20TH CENTURY REVIVALS	N/A	I, HD-C	CHRS: Orange Rated	

<sup>1</sup> See report Methodology for properties previously listed on the NRHP.



Section 106 - Historic Properties Identification Report  
North Lake Shore Drive Phase I Study

**Survey Data Summary Table - Near North**



Survey ID (F - Form Included)	Address	Name	Year Built	Designer	Property Type	Style/Form	NRHP Status <sup>1</sup>	NRHP Recommendation (I - Individual Resource, HD-C - Historic District Contributor; HD- NC - Historic District Non- Contributor)	Previous Survey	Photograph
NN22	860-880 N. Lake Shore Drive	860 880 Lake Shore Drive	1949-1951	Mies van der Rohe (Holsman, Holsman, Klekamp & Taylor Pace Associates, Associate Architects)	DOMESTIC/ Multiple Dwelling	MODERN MOVEMENT	Listed (I)	N/A	CHRS: Red Rated	
NN23 (F)	900-910 N. Lake Shore Drive	900 910	1955-1956	Mies van der Rohe/ PACE Assoc./ Holsman, et al.	DOMESTIC/ Multiple Dwelling	MODERN MOVEMENT	N/A	I, HD-C	N/A	

**Survey Data Summary Table - Near North  
Table D-1**

<sup>1</sup> See report Methodology for properties previously listed on the NRHP.

Section 106 - Historic Properties Identification Report  
 North Lake Shore Drive Phase I Study

**Survey Data Summary Table - Near North**



Survey ID (F - Form Included)	Address	Name	Year Built	Designer	Property Type	Style/Form	NRHP Status <sup>1</sup>	NRHP Recommendation (I - Individual Resource, HD-C - Historic District Contributor; HD- NC - Historic District Non- Contributor)	Previous Survey	Photograph
NN24 (F)	990 N. Lake Shore Drive	N/A	1971-1973	Barancik Conte & Associates	DOMESTIC/ Multiple Dwelling	MODERN MOVEMENT	N/A	I, HD-C	N/A	
NN25 (F)	999 N. Lake Shore Drive	N/A	1912	Marshall & Fox	DOMESTIC/ Multiple Dwelling	LATE 19TH AND 20TH CENTURY REVIVALS	N/A	I, HD-C	CHRS: Orange Rated	

**Survey Data Summary Table - Near North  
 Table D-1**

<sup>1</sup> See report Methodology for properties previously listed on the NRHP.

Section 106 - Historic Properties Identification Report  
 North Lake Shore Drive Phase I Study

**Survey Data Summary Table - Near North**



Survey ID (F - Form Included)	Address	Name	Year Built	Designer	Property Type	Style/Form	NRHP Status <sup>1</sup>	NRHP Recommendation (I - Individual Resource, HD-C - Historic District Contributor; HD- NC - Historic District Non- Contributor)	Previous Survey	Photograph
NN26 (F)	229 E. Lake Shore Drive	N/A	1918-1919	Fugard & Knapp	DOMESTIC/ Multiple Dwelling	LATE 19TH AND 20TH CENTURY REVIVALS	N/A	I, HD-C	CHRS: Orange Rated	
NN27 (F)	219 E. Lake Shore Drive	N/A	1922	Fugard & Knapp	DOMESTIC/ Multiple Dwelling	LATE 19TH AND 20TH CENTURY REVIVALS	N/A	I, HD-C	CHRS: Orange Rated	

**Survey Data Summary Table - Near North  
 Table D-1**

<sup>1</sup> See report Methodology for properties previously listed on the NRHP.

Section 106 - Historic Properties Identification Report  
 North Lake Shore Drive Phase I Study

**Survey Data Summary Table - Near North**



Survey ID (F - Form Included)	Address	Name	Year Built	Designer	Property Type	Style/Form	NRHP Status <sup>1</sup>	NRHP Recommendation (I - Individual Resource, HD-C - Historic District Contributor; HD- NC - Historic District Non- Contributor)	Previous Survey	Photograph
NN28 (F)	209 E. Lake Shore Drive	N/A	1924-1925	Benjamin H. Marshall	DOMESTIC/ Multiple Dwelling	LATE 19TH AND 20TH CENTURY REVIVALS	N/A	I, HD-C	CHRS: Green Rated	
NN29 (F)	199 E. Lake Shore Drive/ 200- 202 E. Walton Place	N/A	1912- 1913/ 1915/ 1927	Marshall & Fox	DOMESTIC/ Multiple Dwelling	LATE 19TH AND 20TH CENTURY REVIVALS	N/A	I, HD-C	CHRS: Orange Rated	

**Survey Data Summary Table - Near North  
 Table D-1**

<sup>1</sup> See report Methodology for properties previously listed on the NRHP.

Section 106 - Historic Properties Identification Report  
North Lake Shore Drive Phase I Study

**Survey Data Summary Table - Near North**



Survey ID (F - Form Included)	Address	Name	Year Built	Designer	Property Type	Style/Form	NRHP Status <sup>1</sup>	NRHP Recommendation (I - Individual Resource, HD-C - Historic District Contributor; HD- NC - Historic District Non- Contributor)	Previous Survey	Photograph
NN30 (F)	189 E. Lake Shore Drive	The Mayfair Condominiums	1923	Fugard & Knapp	DOMESTIC/ Multiple Dwelling	LATE 19TH AND 20TH CENTURY REVIVALS	N/A	I, HD-C	CHRS: Orange Rated	
NN31 (F)	179 E. Lake Shore Drive	Drake Tower	1928-1930	Benjamin H. Marshall	DOMESTIC/ Multiple Dwelling	LATE 19TH AND 20TH CENTURY REVIVALS	N/A	I, HD-C	CHRS: Orange Rated	

**Survey Data Summary Table - Near North  
Table D-1**

<sup>1</sup> See report Methodology for properties previously listed on the NRHP.

Section 106 - Historic Properties Identification Report  
North Lake Shore Drive Phase I Study

**Survey Data Summary Table - Near North**

Survey ID (F - Form Included)	Address	Name	Year Built	Designer	Property Type	Style/Form	NRHP Status <sup>1</sup>	NRHP Recommendation (I - Individual Resource, HD-C - Historic District Contributor; HD- NC - Historic District Non- Contributor)	Previous Survey	Photograph
NN32	140 E. Walton Place	Drake Hotel	1920	Marshall & Fox	DOMESTIC/ Hotel	LATE 19TH AND 20TH CENTURY REVIVALS	Listed (I)	N/A	CHRS: Orange Rated	
NN33	940-980 N. Michigan Avenue	One Magnificent Mile	1983	Skidmore, Owings & Merrill (Barancik Conte & Associates, Associate Architects)	DOMESTIC/ Multiple Dwelling, COMMERCE/ TRADE/ Business, COMMERCE/ TRADE/ Specialty Store	N/A	N/A	HD-NC	N/A	



**Survey Data Summary Table - Near North**

**Table D-1**

<sup>1</sup> See report Methodology for properties previously listed on the NRHP.

Section 106 - Historic Properties Identification Report  
North Lake Shore Drive Phase I Study

**Survey Data Summary Table - Near North**



Survey ID (F - Form Included)	Address	Name	Year Built	Designer	Property Type	Style/Form	NRHP Status <sup>1</sup>	NRHP Recommendation (I - Individual Resource, HD-C - Historic District Contributor; HD- NC - Historic District Non- Contributor)	Previous Survey	Photograph
NN34 (F)	1000 N. Lake Shore Plaza	1000 Lake Shore Plaza	1964-1965	Guenter Malitz, Chicago High Rise Corporation	DOMESTIC/ Multiple Dwelling	MODERN MOVEMENT	N/A	I, HD-C	N/A	
NN35	120 E. Oak Street	Northern Trust	1999	Eckenhoff Saunders Architects	COMMERCE/ TRADE/ Financial Institution	N/A	N/A	HD-NC	N/A	

**Survey Data Summary Table - Near North  
Table D-1**

<sup>1</sup> See report Methodology for properties previously listed on the NRHP.

Section 106 - Historic Properties Identification Report  
North Lake Shore Drive Phase I Study

**Survey Data Summary Table - Near North**

Survey ID (F - Form Included)	Address	Name	Year Built	Designer	Property Type	Style/Form	NRHP Status <sup>1</sup>	NRHP Recommendation (I - Individual Resource, HD-C - Historic District Contributor; HD- NC - Historic District Non- Contributor)	Previous Survey	Photograph
NN36 (F)	1000 N. Lake Shore Drive	1010 Lake Shore Drive	1953-1954	Sidney H. Morris & Associates (Shaw, Metz & Dolio, Associate Architects)	DOMESTIC/ Multiple Dwelling	MODERN MOVEMENT	N/A	I, HD-C	N/A	
NN37 (F)	1040 N. Lake Shore Drive	The Carlyle	1964-1966	Hirschfeld, Pawlan & Reinheimer	DOMESTIC/ Multiple Dwelling	MODERN MOVEMENT	N/A	I, HD-C	N/A	



**Survey Data Summary Table - Near North  
Table D-1**

<sup>1</sup> See report Methodology for properties previously listed on the NRHP.



Section 106 - Historic Properties Identification Report  
 North Lake Shore Drive Phase I Study

**Survey Data Summary Table - Near North**



Survey ID (F - Form Included)	Address	Name	Year Built	Designer	Property Type	Style/Form	NRHP Status <sup>1</sup>	NRHP Recommendation (I - Individual Resource, HD-C - Historic District Contributor; HD- NC - Historic District Non- Contributor)	Previous Survey	Photograph
NN38 (F)	1100 N. Lake Shore Drive	N/A	1977-1979	Harry Weese & Associates	DOMESTIC/ Multiple Dwelling	MODERN MOVEMENT	N/A	I, HD-C	N/A	
NN39 (F)	1110 N. Lake Shore Drive	N/A	1969-1970	Hausner & Macasai	DOMESTIC/ Multiple Dwelling	MODERN MOVEMENT	N/A	I, HD-C	N/A	

**Survey Data Summary Table - Near North  
 Table D-1**

<sup>1</sup> See report Methodology for properties previously listed on the NRHP.

Section 106 - Historic Properties Identification Report  
North Lake Shore Drive Phase I Study

**Survey Data Summary Table - Near North**



Survey ID (F - Form Included)	Address	Name	Year Built	Designer	Property Type	Style/Form	NRHP Status <sup>1</sup>	NRHP Recommendation (I - Individual Resource, HD-C - Historic District Contributor; HD- NC - Historic District Non- Contributor)	Previous Survey	Photograph
NN40 (F)	1120 N. Lake Shore Drive	N/A	1925	Robert DeGolyer & Walter T. Stockton	DOMESTIC/ Multiple Dwelling	LATE 19TH AND 20TH CENTURY REVIVALS	Within Gold Coast HD Boundary; not mentioned in nomination form	I, HD-C	N/A	
NN41 (F)	1130 N. Lake Shore Drive	N/A	1911	Howard Van Doren Shaw	DOMESTIC/ Multiple Dwelling	LATE 19TH AND 20TH CENTURY REVIVALS	Within Gold Coast HD Boundary; not mentioned in nomination form	I, HD-C	N/A	

**Survey Data Summary Table - Near North  
Table D-1**

<sup>1</sup> See report Methodology for properties previously listed on the NRHP.

Section 106 - Historic Properties Identification Report  
 North Lake Shore Drive Phase I Study

**Survey Data Summary Table - Near North**



Survey ID (F - Form Included)	Address	Name	Year Built	Designer	Property Type	Style/Form	NRHP Status <sup>1</sup>	NRHP Recommendation (I - Individual Resource, HD-C - Historic District Contributor; HD- NC - Historic District Non- Contributor)	Previous Survey	Photograph
NN42 (F)	1150 N. Lake Shore Drive	N/A	1957-1958	Hausner & Macasai	DOMESTIC/ Multiple Dwelling	MODERN MOVEMENT	N/A	I, HD-C	N/A	
NN43 (F)	1200 N. Lake Shore Drive	N/A	1913-1914	Marshall & Fox	DOMESTIC/ Multiple Dwelling	LATE 19TH AND 20TH CENTURY REVIVALS	Within Gold Coast HD Boundary; not mentioned in nomination form	I, HD-C	CHRS: Orange Rated	

**Survey Data Summary Table - Near North  
 Table D-1**

<sup>1</sup> See report Methodology for properties previously listed on the NRHP.

Section 106 - Historic Properties Identification Report  
 North Lake Shore Drive Phase I Study

**Survey Data Summary Table - Near North**



Survey ID (F - Form Included)	Address	Name	Year Built	Designer	Property Type	Style/Form	NRHP Status <sup>1</sup>	NRHP Recommendation (I - Individual Resource, HD-C - Historic District Contributor; HD- NC - Historic District Non- Contributor)	Previous Survey	Photograph
NN44 (F)	1212 N. Lake Shore Drive	N/A	1968-1969	Barancik Conte & Associates	DOMESTIC/ Multiple Dwelling	MODERN MOVEMENT	N/A	I, HD-C	N/A	
NN45 (F)	65 E. Scott Street	N/A	1971	Arpen Group	DOMESTIC/ Multiple Dwelling	MODERN MOVEMENT	N/A	HD-C	N/A	

**Survey Data Summary Table - Near North  
 Table D-1**

<sup>1</sup> See report Methodology for properties previously listed on the NRHP.

Section 106 - Historic Properties Identification Report  
 North Lake Shore Drive Phase I Study

**Survey Data Summary Table - Near North**



Survey ID (F - Form Included)	Address	Name	Year Built	Designer	Property Type	Style/Form	NRHP Status <sup>1</sup>	NRHP Recommendation (I - Individual Resource, HD-C - Historic District Contributor; HD- NC - Historic District Non- Contributor)	Previous Survey	Photograph
NN46 (F)	55 E. Scott Street	N/A	1978	Harry Weese	DOMESTIC/ Single Dwelling	MODERN MOVEMENT	Within Gold Coast HD Boundary; not mentioned in nomination form	HD-NC	N/A	
NN47 (F)	1201-1205 N. Astor Street	N/A	1908-1909	Marshall & Fox	DOMESTIC/ Multiple Dwelling	LATE 19TH AND 20TH CENTURY REVIVALS	Within Gold Coast HD Boundary; not mentioned in nomination form	I, HD-C	N/A	

**Survey Data Summary Table - Near North  
 Table D-1**

<sup>1</sup> See report Methodology for properties previously listed on the NRHP.

Section 106 - Historic Properties Identification Report  
 North Lake Shore Drive Phase I Study

**Survey Data Summary Table - Near North**



Survey ID (F - Form Included)	Address	Name	Year Built	Designer	Property Type	Style/Form	NRHP Status <sup>1</sup>	NRHP Recommendation (I - Individual Resource, HD-C - Historic District Contributor; HD- NC - Historic District Non- Contributor)	Previous Survey	Photograph
NN48 (F)	1207 N. Astor Street	N/A	1882	Treat & Foltz	DOMESTIC/ Single Dwelling	LATE VICTORIAN	Within Gold Coast HD Boundary; not mentioned in nomination form	I, HD-C	N/A	
NN49 (F)	1209 N. Astor Street	N/A	1926-1927	Alfred S. Alschuler	DOMESTIC/ Multiple Dwelling	LATE 19TH AND 20TH CENTURY REVIVALS	Within Gold Coast HD Boundary; not mentioned in nomination form	I, HD-C	N/A	

**Survey Data Summary Table - Near North  
 Table D-1**

<sup>1</sup> See report Methodology for properties previously listed on the NRHP.

Section 106 - Historic Properties Identification Report  
 North Lake Shore Drive Phase I Study

**Survey Data Summary Table - Near North**



Survey ID (F - Form Included)	Address	Name	Year Built	Designer	Property Type	Style/Form	NRHP Status <sup>1</sup>	NRHP Recommendation (I - Individual Resource, HD-C - Historic District Contributor; HD- NC - Historic District Non- Contributor)	Previous Survey	Photograph
NN50 (F)	1221 N. Astor Street	N/A	1912	John E. Youngberg	DOMESTIC/ Single Dwelling	LATE 19TH AND 20TH CENTURY REVIVALS	Within Gold Coast HD Boundary; not mentioned in nomination form	I, HD-C	N/A	
NN51 (F)	1223 N. Astor Street	N/A	1892-1893	Treat & Foltz	DOMESTIC/ Single Dwelling	LATE 19TH AND 20TH CENTURY REVIVALS/ Classical Revival	Within Gold Coast HD Boundary; not mentioned in nomination form	I, HD-C	N/A	

**Survey Data Summary Table - Near North  
 Table D-1**

<sup>1</sup> See report Methodology for properties previously listed on the NRHP.

Section 106 - Historic Properties Identification Report  
 North Lake Shore Drive Phase I Study

**Survey Data Summary Table - Near North**

Survey ID (F - Form Included)	Address	Name	Year Built	Designer	Property Type	Style/Form	NRHP Status <sup>1</sup>	NRHP Recommendation (I - Individual Resource, HD-C - Historic District Contributor; HD- NC - Historic District Non- Contributor)	Previous Survey	Photograph
NN52 (F)	1240 N. Lake Shore Drive	N/A	1969-1971	Hausner & Macasai/ Campbell & Macasai	DOMESTIC/ Multiple Dwelling	MODERN MOVEMENT	N/A	I, HD-C	N/A	
NN53 (F)	1242 N. Lake Shore Drive	N/A	1930	Robert De Golyer	DOMESTIC/ Multiple Dwelling	LATE 19TH AND 20TH CENTURY REVIVALS	N/A	I, HD-C	CHRS: Orange Rated	



**Survey Data Summary Table - Near North  
 Table D-1**

<sup>1</sup> See report Methodology for properties previously listed on the NRHP.



Section 106 - Historic Properties Identification Report  
North Lake Shore Drive Phase I Study

**Survey Data Summary Table - Near North**



Survey ID (F - Form Included)	Address	Name	Year Built	Designer	Property Type	Style/Form	NRHP Status <sup>1</sup>	NRHP Recommendation (I - Individual Resource, HD-C - Historic District Contributor; HD- NC - Historic District Non- Contributor)	Previous Survey	Photograph
NN54	1250 N. Lake Shore Drive	N/A	1891	Frank Abbott	DOMESTIC/ Single Dwelling	LATE VICTORIAN	Within Gold Coast HD Boundary; mentioned in nomination form	N/A	CHRS: Orange Rated	
NN55	1254 N. Lake Shore Drive	N/A	1891	Gustav Hallberg	DOMESTIC/ Single Dwelling	LATE VICTORIAN	Within Gold Coast HD Boundary; mentioned in nomination form	N/A	CHRS: Orange Rated	

**Survey Data Summary Table - Near North  
Table D-1**

<sup>1</sup> See report Methodology for properties previously listed on the NRHP.

Section 106 - Historic Properties Identification Report  
 North Lake Shore Drive Phase I Study

**Survey Data Summary Table - Near North**



Survey ID (F - Form Included)	Address	Name	Year Built	Designer	Property Type	Style/Form	NRHP Status <sup>1</sup>	NRHP Recommendation (I - Individual Resource, HD-C - Historic District Contributor; HD- NC - Historic District Non- Contributor)	Previous Survey	Photograph
NN56	1258 N. Lake Shore Drive	N/A	1895	Holabird & Roche	DOMESTIC/ Single Dwelling	LATE 19TH AND 20TH CENTURY REVIVALS	Within Gold Coast HD Boundary; mentioned in nomination form	N/A	CHRS: Orange Rated	
NN57	1260 N. Lake Shore Drive	N/A	1911	Holabird & Roche	DOMESTIC/ Single Dwelling	LATE 19TH AND 20TH CENTURY REVIVALS	Within Gold Coast HD Boundary; mentioned in nomination form	N/A	CHRS: Orange Rated	

**Survey Data Summary Table - Near North  
 Table D-1**

<sup>1</sup> See report Methodology for properties previously listed on the NRHP.

Section 106 - Historic Properties Identification Report  
North Lake Shore Drive Phase I Study



**Survey Data Summary Table - Near North**

Survey ID (F - Form Included)	Address	Name	Year Built	Designer	Property Type	Style/Form	NRHP Status <sup>1</sup>	NRHP Recommendation (I - Individual Resource, HD-C - Historic District Contributor; HD- NC - Historic District Non- Contributor)	Previous Survey	Photograph
NN58 (F)	60-70 E. Scott Street	N/A	1917- 1918/ 1944	Eckland, Fugard & Knapp/ David S. Klafter	DOMESTIC/ Multiple Dwelling	LATE 19TH AND 20TH CENTURY REVIVALS	Within Gold Coast HD Boundary; not mentioned in nomination form	I, HD-C	N/A	
NN59 (F)	1244 N. Stone Street	N/A	1926	Theibar & Fugard	DOMESTIC/ Multiple Dwelling	LATE 19TH AND 20TH CENTURY REVIVALS	Within Gold Coast HD Boundary; not mentioned in nomination form	I, HD-C	N/A	

<sup>1</sup> See report Methodology for properties previously listed on the NRHP.

Section 106 - Historic Properties Identification Report  
 North Lake Shore Drive Phase I Study

**Survey Data Summary Table - Near North**



Survey ID (F - Form Included)	Address	Name	Year Built	Designer	Property Type	Style/Form	NRHP Status <sup>1</sup>	NRHP Recommendation (I - Individual Resource, HD-C - Historic District Contributor; HD-NC - Historic District Non-Contributor)	Previous Survey	Photograph
NN60	54 E. Scott Street	N/A	c.2010	Unknown	DOMESTIC/ Single Dwelling	N/A	Within Gold Coast HD Boundary; built post survey cut-off	HD-NC	N/A	
NN61 (F)	1235-1245 N. Astor Street	N/A	1911-1912	Andrew Sandegren	DOMESTIC/ Multiple Dwelling	LATE 19TH AND 20TH CENTURY REVIVALS/ Tudor Revival	Within Gold Coast HD Boundary; not mentioned in nomination form	I, HD-C	N/A	

**Survey Data Summary Table - Near North  
 Table D-1**

<sup>1</sup> See report Methodology for properties previously listed on the NRHP.

Section 106 - Historic Properties Identification Report  
North Lake Shore Drive Phase I Study

**Survey Data Summary Table - Near North**



Survey ID (F - Form Included)	Address	Name	Year Built	Designer	Property Type	Style/Form	NRHP Status <sup>1</sup>	NRHP Recommendation (I - Individual Resource, HD-C - Historic District Contributor; HD- NC - Historic District Non- Contributor)	Previous Survey	Photograph
NN62	65 E. Goethe Street	N/A	c.2003	Lucien Langrange Architects	DOMESTIC/ Multiple Dwelling	N/A	Within Gold Coast HD Boundary; built post survey cut- off	HD-NC	N/A	
NN63 (F)	1249 N. Astor Street	Goudy Square Park	c. 1850/ c. 1875/ 1991/ 2014	Lincoln Park Commission	LANDSCAPE/ Park	NO STYLE	Within Gold Coast HD Boundary; not mentioned in nomination form	HD-C	N/A	

**Survey Data Summary Table - Near North  
Table D-1**

<sup>1</sup> See report Methodology for properties previously listed on the NRHP.

Section 106 - Historic Properties Identification Report  
 North Lake Shore Drive Phase I Study

**Survey Data Summary Table - Near North**



Survey ID (F - Form Included)	Address	Name	Year Built	Designer	Property Type	Style/Form	NRHP Status <sup>1</sup>	NRHP Recommendation (I - Individual Resource, HD-C - Historic District Contributor; HD- NC - Historic District Non- Contributor)	Previous Survey	Photograph
NN64 (F)	1300 N. Lake Shore Drive	N/A	1963-1964	Guenter W. Malitz	DOMESTIC/ Multiple Dwelling	MODERN MOVEMENT	N/A	I, HD-C	N/A	
NN65 (F)	1313 N. Ritchie Court	N/A	1974	Richard Raggi & Associates	DOMESTIC/ Multiple Dwelling	MODERN MOVEMENT	N/A	HD-C	N/A	

**Survey Data Summary Table - Near North  
 Table D-1**

<sup>1</sup> See report Methodology for properties previously listed on the NRHP.

Section 106 - Historic Properties Identification Report  
North Lake Shore Drive Phase I Study

**Survey Data Summary Table - Near North**



Survey ID (F - Form Included)	Address	Name	Year Built	Designer	Property Type	Style/Form	NRHP Status <sup>1</sup>	NRHP Recommendation (I - Individual Resource, HD-C - Historic District Contributor; HD- NC - Historic District Non- Contributor)	Previous Survey	Photograph
NN66	1300 N. Ritchie Court	N/A	1895	C.M. Palmer	DOMESTIC/ Single Dwelling	LATE VICTORIAN	Within Gold Coast HD Boundary; mentioned in nomination form	N/A	N/A	
NN67 (F)	1302 N. Ritchie Court	N/A	1895	Charles M. Palmer	DOMESTIC/ Single Dwelling	LATE VICTORIAN	Within Gold Coast HD Boundary; not mentioned in nomination form	HD-C	N/A	

**Survey Data Summary Table - Near North  
Table D-1**

<sup>1</sup> See report Methodology for properties previously listed on the NRHP.

Section 106 - Historic Properties Identification Report  
 North Lake Shore Drive Phase I Study

**Survey Data Summary Table - Near North**

Survey ID (F - Form Included)	Address	Name	Year Built	Designer	Property Type	Style/Form	NRHP Status <sup>1</sup>	NRHP Recommendation (I - Individual Resource, HD-C - Historic District Contributor; HD-NC - Historic District Non-Contributor)	Previous Survey	Photograph
NN68	1304-1306 N. Ritchie Court	N/A	1895	C.M. Palmer	DOMESTIC/ Multiple Dwelling	LATE VICTORIAN	Within Gold Coast HD Boundary; mentioned in nomination form	N/A	N/A	
NN69	1308 N. Ritchie Court	N/A	c.1888	C.M. Palmer	DOMESTIC/ Single Dwelling	LATE VICTORIAN	Within Gold Coast HD Boundary; mentioned in nomination form	N/A	N/A	



**Survey Data Summary Table - Near North  
 Table D-1**

<sup>1</sup> See report Methodology for properties previously listed on the NRHP.



Section 106 - Historic Properties Identification Report  
 North Lake Shore Drive Phase I Study

**Survey Data Summary Table - Near North**



Survey ID (F - Form Included)	Address	Name	Year Built	Designer	Property Type	Style/Form	NRHP Status <sup>1</sup>	NRHP Recommendation (I - Individual Resource, HD-C - Historic District Contributor; HD- NC - Historic District Non- Contributor)	Previous Survey	Photograph
NN70 (F)	1310 N. Ritchie Court	Ritchie Tower	1964	Barancik Conte & Associates	DOMESTIC/ Multiple Dwelling	MODERN MOVEMENT	N/A	I, HD-C	N/A	
NN71	1301 N. Astor Street	1301 North Astor	1929-1932	Philip B. Maher	DOMESTIC/ Multiple Dwelling	MODERN MOVEMENT	Within Gold Coast HD Boundary; mentioned in nomination form	N/A	N/A	

**Survey Data Summary Table - Near North  
 Table D-1**

<sup>1</sup> See report Methodology for properties previously listed on the NRHP.

Section 106 - Historic Properties Identification Report  
 North Lake Shore Drive Phase I Study

**Survey Data Summary Table - Near North**



Survey ID (F - Form Included)	Address	Name	Year Built	Designer	Property Type	Style/Form	NRHP Status <sup>1</sup>	NRHP Recommendation (I - Individual Resource, HD-C - Historic District Contributor; HD- NC - Historic District Non- Contributor)	Previous Survey	Photograph
NN72 (F)	1325 N. Astor Street	Astor-Banks Condominium	1928-1929	Rebori, Wentworth, Dewey & McCormick	DOMESTIC/ Multiple Dwelling	LATE 19TH AND 20TH CENTURY REVIVALS	Within Gold Coast HD Boundary; not mentioned in nomination form	I, HD-C	N/A	
NN73	61 E. Banks Street	61 Banks Street	2018-2019	Booth Hansen Associates	DOMESTIC/ Multiple Dwelling	N/A	N/A	HD-NC	N/A	

**Survey Data Summary Table - Near North  
 Table D-1**

<sup>1</sup> See report Methodology for properties previously listed on the NRHP.

Section 106 - Historic Properties Identification Report  
 North Lake Shore Drive Phase I Study

**Survey Data Summary Table - Near North**



Survey ID (F - Form Included)	Address	Name	Year Built	Designer	Property Type	Style/Form	NRHP Status <sup>1</sup>	NRHP Recommendation (I - Individual Resource, HD-C - Historic District Contributor; HD- NC - Historic District Non- Contributor)	Previous Survey	Photograph
NN74 (F)	1350-1360 N. Lake Shore Drive	1350 Lake Shore Drive	1950-1951	Loebl, Schlossman & Bennett	DOMESTIC/ Multiple Dwelling	MODERN MOVEMENT	N/A	I, HD-C	N/A	
NN75 (F)	1335 N. Astor Street	N/A	1949-1950	Leo S. Hirschfeld	DOMESTIC/ Multiple Dwelling	MODERN MOVEMENT	Within Gold Coast HD Boundary; not mentioned in nomination form	I, HD-C	N/A	

**Survey Data Summary Table - Near North  
 Table D-1**

<sup>1</sup> See report Methodology for properties previously listed on the NRHP.

Section 106 - Historic Properties Identification Report  
 North Lake Shore Drive Phase I Study

**Survey Data Summary Table - Near North**



Survey ID (F - Form Included)	Address	Name	Year Built	Designer	Property Type	Style/Form	NRHP Status <sup>1</sup>	NRHP Recommendation (I - Individual Resource, HD-C - Historic District Contributor; HD- NC - Historic District Non- Contributor)	Previous Survey	Photograph
NN76 (F)	1345 N. Astor Street	N/A	1887	Treat & Foltz	DOMESTIC/ Single Dwelling	LATE VICTORIAN	Within Gold Coast HD Boundary; not mentioned in nomination form	I, HD-C	N/A	
NN77 (F)	1347 N. Astor Street	N/A	c.1888	Cobb & Frost	DOMESTIC/ Single Dwelling	LATE VICTORIAN	Within Gold Coast HD Boundary; not mentioned in nomination form	I, HD-C	N/A	

**Survey Data Summary Table - Near North  
 Table D-1**

<sup>1</sup> See report Methodology for properties previously listed on the NRHP.

Section 106 - Historic Properties Identification Report  
 North Lake Shore Drive Phase I Study

**Survey Data Summary Table - Near North**



Survey ID (F - Form Included)	Address	Name	Year Built	Designer	Property Type	Style/Form	NRHP Status <sup>1</sup>	NRHP Recommendation (I - Individual Resource, HD-C - Historic District Contributor; HD- NC - Historic District Non- Contributor)	Previous Survey	Photograph
NN78 (F)	1349 N. Astor Street	N/A	1888/ 1920	C. M. Palmer- attrib./ Howard Van Doren Shaw	DOMESTIC/ Single Dwelling	LATE 19TH AND 20TH CENTURY REVIVALS	Within Gold Coast HD Boundary; not mentioned in nomination form	I, HD-C	N/A	
NN79	1353, 1355, & 1359 N. Astor Street	Astor Court	1914	Howard Shaw	DOMESTIC/ Multiple Dwelling	LATE 19TH AND 20TH CENTURY REVIVALS	Within Gold Coast HD Boundary; mentioned in nomination form	N/A	N/A	

**Survey Data Summary Table - Near North  
 Table D-1**

<sup>1</sup> See report Methodology for properties previously listed on the NRHP.

Section 106 - Historic Properties Identification Report  
North Lake Shore Drive Phase I Study

**Survey Data Summary Table - Near North**



Survey ID (F - Form Included)	Address	Name	Year Built	Designer	Property Type	Style/Form	NRHP Status <sup>1</sup>	NRHP Recommendation (I - Individual Resource, HD-C - Historic District Contributor; HD- NC - Historic District Non- Contributor)	Previous Survey	Photograph
NN80	1365 N. Astor Street	Charnley- Persky House Museum	1892	Adler & Sullivan	RECREATION AND CULTURE/ Museum	LATE 19TH AND EARLY 20TH CENTURY AMERICAN MOVEMENTS	NHL, Listed (I), Within Gold Coast HD Boundary; mentioned in nomination form	N/A	N/A	
NN81 (F)	41 E. Schiller Street	N/A	1891	John Neal Tilton, Sr.	DOMESTIC/ Single Dwelling	LATE 19TH AND 20TH CENTURY REVIVALS	Within Gold Coast HD Boundary; not mentioned in nomination form	I, HD-C	N/A	

**Survey Data Summary Table - Near North  
Table D-1**

<sup>1</sup> See report Methodology for properties previously listed on the NRHP.

Section 106 - Historic Properties Identification Report  
North Lake Shore Drive Phase I Study

**Survey Data Summary Table - Near North**

Survey ID (F - Form Included)	Address	Name	Year Built	Designer	Property Type	Style/Form	NRHP Status <sup>1</sup>	NRHP Recommendation (I - Individual Resource, HD-C - Historic District Contributor; HD- NC - Historic District Non- Contributor)	Previous Survey	Photograph
NN82 (F)	39 E. Schiller Street	N/A	1896	Jenney & Mundie	DOMESTIC/ Multiple Dwelling	MODERN/Post- Modern	Within Gold Coast HD Boundary; not mentioned in nomination form	HD-NC	N/A	
NN83	1400 N. Lake Shore Drive	N/A	1927	Hooper & Janusch	DOMESTIC/ Multiple Dwelling	LATE 19TH AND 20TH CENTURY REVIVALS	Within Gold Coast HD Boundary; mentioned in nomination form	N/A	CHRS: Orange Rated	

**Survey Data Summary Table - Near North  
Table D-1**

<sup>1</sup> See report Methodology for properties previously listed on the NRHP.

Section 106 - Historic Properties Identification Report  
 North Lake Shore Drive Phase I Study

**Survey Data Summary Table - Near North**

Survey ID (F - Form Included)	Address	Name	Year Built	Designer	Property Type	Style/Form	NRHP Status <sup>1</sup>	NRHP Recommendation (I - Individual Resource, HD-C - Historic District Contributor; HD- NC - Historic District Non- Contributor)	Previous Survey	Photograph
NN84	1418 N. Lake Shore Drive	N/A	1983	Solomon Cordwell Buenz & Associates, Inc.	DOMESTIC/ Multiple Dwelling	N/A	Within Gold Coast HD Boundary; built post survey cut- off	HD-NC	N/A	
NN85 (F)	1420 N. Lake Shore Drive	N/A	1928- 1930/ 1932	Hooper & Janusch w/ David Saul Klafter	DOMESTIC/ Multiple Dwelling	LATE 19TH AND 20TH CENTURY REVIVALS	Within Gold Coast HD Boundary; not mentioned in nomination form	I, HD-C	N/A	

**Survey Data Summary Table - Near North**



**Table D-1**

<sup>1</sup> See report Methodology for properties previously listed on the NRHP.



Section 106 - Historic Properties Identification Report  
North Lake Shore Drive Phase I Study

**Survey Data Summary Table - Near North**



Survey ID (F - Form Included)	Address	Name	Year Built	Designer	Property Type	Style/Form	NRHP Status <sup>1</sup>	NRHP Recommendation (I - Individual Resource, HD-C - Historic District Contributor; HD- NC - Historic District Non- Contributor)	Previous Survey	Photograph
NN86 (F)	1430 N. Lake Shore Drive	N/A	1928	Robert De Golyer	DOMESTIC/ Multiple Dwelling	LATE 19TH AND 20TH CENTURY REVIVALS	Within Gold Coast HD Boundary; not mentioned in nomination form	I, HD-C	CHRS: Orange Rated	
NN87 (F)	1440 N. Lake Shore Drive	N/A	1961-1962	Hirschfeld, Pawlan & Reinheimer	DOMESTIC/ Multiple Dwelling	MODERN MOVEMENT	Within Gold Coast HD Boundary; not mentioned in nomination form	I, HD-C	N/A	

**Survey Data Summary Table - Near North  
Table D-1**

<sup>1</sup> See report Methodology for properties previously listed on the NRHP.

Section 106 - Historic Properties Identification Report  
 North Lake Shore Drive Phase I Study

**Survey Data Summary Table - Near North**



Survey ID (F - Form Included)	Address	Name	Year Built	Designer	Property Type	Style/Form	NRHP Status <sup>1</sup>	NRHP Recommendation (I - Individual Resource, HD-C - Historic District Contributor; HD- NC - Historic District Non- Contributor)	Previous Survey	Photograph
NN88 (F)	1448 N. Lake Shore Drive	N/A	1926-1928	Childs & Smith	DOMESTIC/ Multiple Dwelling	LATE 19TH AND 20TH CENTURY REVIVALS	Within Gold Coast HD Boundary; not mentioned in nomination form	I, HD-C	CHRS: Orange Rated	
NN89 (F)	1500 N. Lake Shore Drive	N/A	1928	McNally & Quinn (Rosario Candela, Associate Architect)	DOMESTIC/ Multiple Dwelling	LATE 19TH AND 20TH CENTURY REVIVALS	Within Gold Coast HD Boundary; not mentioned in nomination form	I, HD-C	CHRS: Orange Rated	

**Survey Data Summary Table - Near North  
 Table D-1**

<sup>1</sup> See report Methodology for properties previously listed on the NRHP.

Section 106 - Historic Properties Identification Report  
 North Lake Shore Drive Phase I Study

**Survey Data Summary Table - Near North**



Survey ID (F - Form Included)	Address	Name	Year Built	Designer	Property Type	Style/Form	NRHP Status <sup>1</sup>	NRHP Recommendation (I - Individual Resource, HD-C - Historic District Contributor; HD- NC - Historic District Non- Contributor)	Previous Survey	Photograph
NN90	1516 N. Lake Shore Drive	International College of Surgeons	1914	McKim, Mead & White	COMMERCE/TR ADE/ Organizational	LATE 19TH AND 20TH CENTURY REVIVALS	Within Gold Coast HD Boundary; mentioned in nomination form	N/A	CHRS: Red Rated	
NN91	1524 N. Lake Shore Drive	International College of Surgeons Museum	1917	Howard Van Doren Shaw	RECREATION AND CULURE/ Museum	LATE 19TH AND 20TH CENTURY REVIVALS	Within Gold Coast HD Boundary; mentioned in nomination form	N/A	CHRS: Red Rated	

**Survey Data Summary Table - Near North  
 Table D-1**

<sup>1</sup> See report Methodology for properties previously listed on the NRHP.

Section 106 - Historic Properties Identification Report  
 North Lake Shore Drive Phase I Study

**Survey Data Summary Table - Near North**



Survey ID (F - Form Included)	Address	Name	Year Built	Designer	Property Type	Style/Form	NRHP Status <sup>1</sup>	NRHP Recommendation (I - Individual Resource, HD-C - Historic District Contributor; HD- NC - Historic District Non- Contributor)	Previous Survey	Photograph
NN92	1530 N. Lake Shore Drive	Polish Consulate	1916	Benjamin H. Marshall	GOVERNMENT / Diplomatic Building	LATE 19TH AND 20TH CENTURY REVIVALS	Within Gold Coast HD Boundary; mentioned in nomination form	N/A	CHRS: Red Rated	
NN93 (F)	1540 N. Lake Shore Drive	N/A	1925-1926	Huszagh & Hill	DOMESTIC/ Multiple Dwelling	LATE 19TH AND 20TH CENTURY REVIVALS	Within Gold Coast HD Boundary; not mentioned in nomination form	I, HD-C	CHRS: Orange Rated	

**Survey Data Summary Table - Near North  
 Table D-1**

<sup>1</sup> See report Methodology for properties previously listed on the NRHP.

Section 106 - Historic Properties Identification Report  
 North Lake Shore Drive Phase I Study

**Survey Data Summary Table - Near North**



Survey ID (F - Form Included)	Address	Name	Year Built	Designer	Property Type	Style/Form	NRHP Status <sup>1</sup>	NRHP Recommendation (I - Individual Resource, HD-C - Historic District Contributor; HD- NC - Historic District Non- Contributor)	Previous Survey	Photograph
NN94 (F)	1550 N. Lake Shore Drive	N/A	1960	Shaw, Metz & Dolio	DOMESTIC/ Multiple Dwelling	MODERN MOVEMENT	N/A	I, HD-C	N/A	
NN95	50 E. Schiller Street	N/A	1885	Harald Hansen	DOMESTIC/ Single Dwelling	LATE VICTORIAN	Within Gold Coast HD Boundary; mentioned in nomination form	N/A	N/A	

**Survey Data Summary Table - Near North  
 Table D-1**

<sup>1</sup> See report Methodology for properties previously listed on the NRHP.

Section 106 - Historic Properties Identification Report  
 North Lake Shore Drive Phase I Study

**Survey Data Summary Table - Near North**



Survey ID (F - Form Included)	Address	Name	Year Built	Designer	Property Type	Style/Form	NRHP Status <sup>1</sup>	NRHP Recommendation (I - Individual Resource, HD-C - Historic District Contributor; HD- NC - Historic District Non- Contributor)	Previous Survey	Photograph
NN96	48 E. Schiller Street	N/A	1885	Harald Hansen	DOMESTIC/ Single Dwelling	LATE VICTORIAN	Within Gold Coast HD Boundary; mentioned in nomination form	N/A	N/A	
NN97 (F)	46 E. Schiller Street	N/A	1885	Harald Hansen	DOMESTIC/ Single Dwelling	LATE VICTORIAN	Within Gold Coast HD Boundary; not mentioned in nomination form	I, HD-C	N/A	

**Survey Data Summary Table - Near North  
 Table D-1**

<sup>1</sup> See report Methodology for properties previously listed on the NRHP.

Section 106 - Historic Properties Identification Report  
 North Lake Shore Drive Phase I Study

**Survey Data Summary Table - Near North**



Survey ID (F - Form Included)	Address	Name	Year Built	Designer	Property Type	Style/Form	NRHP Status <sup>1</sup>	NRHP Recommendation (I - Individual Resource, HD-C - Historic District Contributor; HD- NC - Historic District Non- Contributor)	Previous Survey	Photograph
NN98 (F)	44 E. Schiller Street	N/A	1885	Harald Hansen	DOMESTIC/ Single Dwelling	LATE VICTORIAN	Within Gold Coast HD Boundary; not mentioned in nomination form	I, HD-C	N/A	
NN99 (F)	42 E. Schiller Street	N/A	1885	Harald Hansen	DOMESTIC/ Single Dwelling	LATE VICTORIAN	Within Gold Coast HD Boundary; not mentioned in nomination form	I, HD-C	N/A	

**Survey Data Summary Table - Near North  
 Table D-1**

<sup>1</sup> See report Methodology for properties previously listed on the NRHP.

Section 106 - Historic Properties Identification Report  
 North Lake Shore Drive Phase I Study

**Survey Data Summary Table - Near North**

Survey ID (F - Form Included)	Address	Name	Year Built	Designer	Property Type	Style/Form	NRHP Status <sup>1</sup>	NRHP Recommendation (I - Individual Resource, HD-C - Historic District Contributor; HD- NC - Historic District Non- Contributor)	Previous Survey	Photograph
NN100 (F)	40 E. Schiller Street	N/A	1885	Harald Hansen	DOMESTIC/ Single Dwelling	LATE VICTORIAN	Within Gold Coast HD Boundary; not mentioned in nomination form	I, HD-C	N/A	
NN101 (F)	38 E. Schiller Street	N/A	1885	Harald Hansen	DOMESTIC/ Single Dwelling	LATE VICTORIAN	Within Gold Coast HD Boundary; not mentioned in nomination form	I, HD-C	N/A	



**Survey Data Summary Table - Near North  
 Table D-1**

<sup>1</sup> See report Methodology for properties previously listed on the NRHP.



Section 106 - Historic Properties Identification Report  
North Lake Shore Drive Phase I Study

**Survey Data Summary Table - Near North**



Survey ID (F - Form Included)	Address	Name	Year Built	Designer	Property Type	Style/Form	NRHP Status <sup>1</sup>	NRHP Recommendation (I - Individual Resource, HD-C - Historic District Contributor; HD- NC - Historic District Non- Contributor)	Previous Survey	Photograph
NN102	1401 N. Astor Street	N/A	c.1894	Harald Hansen	DOMESTIC/ Single Dwelling	LATE 19TH AND 20TH CENTURY REVIVALS	Within Gold Coast HD Boundary; mentioned in nomination form	N/A	N/A	
NN103 (F)	1415 N. Astor Street	N/A	1913-1914	Schmidt, Garden & Martin	DOMESTIC/ Multiple Dwelling	LATE 19TH AND 20TH CENTURY REVIVALS	Within Gold Coast HD Boundary; not mentioned in nomination form	I, HD-C	N/A	

**Survey Data Summary Table - Near North  
Table D-1**

<sup>1</sup> See report Methodology for properties previously listed on the NRHP.

Section 106 - Historic Properties Identification Report  
 North Lake Shore Drive Phase I Study

**Survey Data Summary Table - Near North**



Survey ID (F - Form Included)	Address	Name	Year Built	Designer	Property Type	Style/Form	NRHP Status <sup>1</sup>	NRHP Recommendation (I - Individual Resource, HD-C - Historic District Contributor; HD- NC - Historic District Non- Contributor)	Previous Survey	Photograph
NN104	1421 N. Astor Street	N/A	1889	C.M. Palmer	DOMESTIC/ Single Dwelling	LATE VICTORIAN	Within Gold Coast HD Boundary; mentioned in nomination form	N/A	N/A	
NN105	1425 N. Astor Street	N/A	1895	John Neal Tilton, Sr.	DOMESTIC/ Single Dwelling	LATE 19TH AND 20TH CENTURY REVIVALS	Within Gold Coast HD Boundary; mentioned in nomination form	N/A	N/A	

**Survey Data Summary Table - Near North  
 Table D-1**

<sup>1</sup> See report Methodology for properties previously listed on the NRHP.

Section 106 - Historic Properties Identification Report  
 North Lake Shore Drive Phase I Study

**Survey Data Summary Table - Near North**



Survey ID (F - Form Included)	Address	Name	Year Built	Designer	Property Type	Style/Form	NRHP Status <sup>1</sup>	NRHP Recommendation (I - Individual Resource, HD-C - Historic District Contributor; HD- NC - Historic District Non- Contributor)	Previous Survey	Photograph
NN106 (F)	1427 N. Astor Street	N/A	1889/ 1898	William Le Baron Jenney/ Jenney & Mundie	DOMESTIC/ Single Dwelling	LATE VICTORIAN	Within Gold Coast HD Boundary; not mentioned in nomination form	I, HD-C	N/A	
NN107	1429 N. Astor Street	N/A	1891	Pond & Pond	DOMESTIC/ Single Dwelling	LATE 19TH AND 20TH CENTURY REVIVALS	Within Gold Coast HD Boundary; mentioned in nomination form	N/A	N/A	

**Survey Data Summary Table - Near North  
 Table D-1**

<sup>1</sup> See report Methodology for properties previously listed on the NRHP.

Section 106 - Historic Properties Identification Report  
 North Lake Shore Drive Phase I Study

**Survey Data Summary Table - Near North**



Survey ID (F - Form Included)	Address	Name	Year Built	Designer	Property Type	Style/Form	NRHP Status <sup>1</sup>	NRHP Recommendation (I - Individual Resource, HD-C - Historic District Contributor; HD- NC - Historic District Non- Contributor)	Previous Survey	Photograph
NN108 (F)	1431 N. Astor Street	N/A	1894	Holabird & Roche	DOMESTIC/ Single Dwelling	LATE 19TH AND 20TH CENTURY REVIVALS	Within Gold Coast HD Boundary; not mentioned in nomination form	I, HD-C	N/A	
NN109	1435 N. Astor Street	N/A	1894	Thomas and Rapp	DOMESTIC/ Single Dwelling	LATE 19TH AND 20TH CENTURY REVIVALS	Within Gold Coast HD Boundary; mentioned in nomination form	N/A	N/A	

**Survey Data Summary Table - Near North  
 Table D-1**

<sup>1</sup> See report Methodology for properties previously listed on the NRHP.

Section 106 - Historic Properties Identification Report  
 North Lake Shore Drive Phase I Study

**Survey Data Summary Table - Near North**



Survey ID (F - Form Included)	Address	Name	Year Built	Designer	Property Type	Style/Form	NRHP Status <sup>1</sup>	NRHP Recommendation (I - Individual Resource, HD-C - Historic District Contributor; HD- NC - Historic District Non- Contributor)	Previous Survey	Photograph
NN110	1443 N. Astor Street	N/A	1891	Joseph Lyman Silsbee	DOMESTIC/ Single Dwelling	LATE VICTORIAN	Within Gold Coast HD Boundary; mentioned in nomination form	N/A	N/A	
NN111 (F)	1447 N. Astor Street	Junior League of Chicago Headquarters	1908	Pond & Pond	SOCIAL/ Civic	LATE 19TH AND EARLY 20TH CENTURY AMERICAN MOVEMENTS	Within Gold Coast HD Boundary; not mentioned in nomination form	I, HD-C	N/A	

**Survey Data Summary Table - Near North  
 Table D-1**

<sup>1</sup> See report Methodology for properties previously listed on the NRHP.

Section 106 - Historic Properties Identification Report  
 North Lake Shore Drive Phase I Study

**Survey Data Summary Table - Near North**



Survey ID (F - Form Included)	Address	Name	Year Built	Designer	Property Type	Style/Form	NRHP Status <sup>1</sup>	NRHP Recommendation (I - Individual Resource, HD-C - Historic District Contributor; HD- NC - Historic District Non- Contributor)	Previous Survey	Photograph
NN112	1449 N. Astor Street	N/A	1898	E. R. Krause	DOMESTIC/ Single Dwelling	LATE 19TH AND 20TH CENTURY REVIVALS	Within Gold Coast HD Boundary; mentioned in nomination form	N/A	N/A	
NN113	1451 N. Astor Street/ 43 E. Burton Place	N/A	1910	Howard Van Doren Shaw	DOMESTIC/ Single Dwelling	LATE 19TH AND 20TH CENTURY REVIVALS	Within Gold Coast HD Boundary; mentioned in nomination form	N/A	N/A	

**Survey Data Summary Table - Near North  
 Table D-1**

<sup>1</sup> See report Methodology for properties previously listed on the NRHP.

Section 106 - Historic Properties Identification Report  
 North Lake Shore Drive Phase I Study

**Survey Data Summary Table - Near North**



Survey ID (F - Form Included)	Address	Name	Year Built	Designer	Property Type	Style/Form	NRHP Status <sup>1</sup>	NRHP Recommendation (I - Individual Resource, HD-C - Historic District Contributor; HD- NC - Historic District Non- Contributor)	Previous Survey	Photograph
NN114	40 E. Burton Place	N/A	1909	Unknown	DOMESTIC/ Single Dwelling	LATE 19TH AND 20TH CENTURY REVIVALS	Within Gold Coast HD Boundary; mentioned in nomination form	N/A	N/A	
NN115	1505 N. Astor Street	N/A	1912	Jenney, Mundie & Jensen	DOMESTIC/ Single Dwelling	LATE 19TH AND 20TH CENTURY REVIVALS	Within Gold Coast HD Boundary; mentioned in nomination form	N/A	N/A	

**Survey Data Summary Table - Near North  
 Table D-1**

<sup>1</sup> See report Methodology for properties previously listed on the NRHP.

Section 106 - Historic Properties Identification Report  
North Lake Shore Drive Phase I Study

**Survey Data Summary Table - Near North**

Survey ID (F - Form Included)	Address	Name	Year Built	Designer	Property Type	Style/Form	NRHP Status <sup>1</sup>	NRHP Recommendation (I - Individual Resource, HD-C - Historic District Contributor; HD- NC - Historic District Non- Contributor)	Previous Survey	Photograph
NN116	1511 N. Astor Street	N/A	1911	Arthur Heun	DOMESTIC/ Single Dwelling	LATE 19TH AND 20TH CENTURY REVIVALS	Within Gold Coast HD Boundary; mentioned in nomination form	N/A	N/A	
NN117 (F)	1515 N. Astor Street	Park Astor Condominiums	1966-1968	Raggi & Schoenbrod	DOMESTIC/ Multiple Dwelling	MODERN MOVEMENT	Within Gold Coast HD Boundary; not mentioned in nomination form	HD-C	N/A	



**Survey Data Summary Table - Near North  
Table D-1**

<sup>1</sup> See report Methodology for properties previously listed on the NRHP.



Section 106 - Historic Properties Identification Report  
North Lake Shore Drive Phase I Study

**Survey Data Summary Table - Near North**



Survey ID (F - Form Included)	Address	Name	Year Built	Designer	Property Type	Style/Form	NRHP Status <sup>1</sup>	NRHP Recommendation (I - Individual Resource, HD-C - Historic District Contributor; HD- NC - Historic District Non- Contributor)	Previous Survey	Photograph
NN118	1525 N. Astor Street	N/A	1916	Unknown	DOMESTIC/ Single Dwelling	LATE 19TH AND 20TH CENTURY REVIVALS	Within Gold Coast HD Boundary; mentioned in nomination form	N/A	N/A	
NN119 (F)	1555 N. Astor Street	N/A	1974-1975	Solomon Cordwell Buenz & Associates, Inc.	DOMESTIC/ Multiple Dwelling	MODERN MOVEMENT	N/A	I, HD-C	N/A	

**Survey Data Summary Table - Near North  
Table D-1**

<sup>1</sup> See report Methodology for properties previously listed on the NRHP.

Section 106 - Historic Properties Identification Report  
 North Lake Shore Drive Phase I Study

**Survey Data Summary Table - Near North**


Survey ID (F - Form Included)	Address	Name	Year Built	Designer	Property Type	Style/Form	NRHP Status <sup>1</sup>	NRHP Recommendation (I - Individual Resource, HD-C - Historic District Contributor; HD- NC - Historic District Non- Contributor)	Previous Survey	Photograph
NN120	1555 N. State Parkway	Archbishop's Residence and Coach House	1880	Alfred F. Paschley/James R. Willett	DOMESTIC/ Single Dwelling	LATE VICTORIAN	Within Gold Coast HD Boundary; mentioned in nomination form	N/A	N/A	
NN121	1550 N. State Parkway	N/A	1912	Marshall & Fox	DOMESTIC/ Multiple Dwelling	LATE 19TH AND 20TH CENTURY REVIVALS	Within Gold Coast HD Boundary; mentioned in nomination form	N/A	N/A	

**Survey Data Summary Table - Near North  
 Table D-1**

<sup>1</sup> See report Methodology for properties previously listed on the NRHP.

Section 106 - Historic Properties Identification Report  
 North Lake Shore Drive Phase I Study

**Survey Data Summary Table - Near North**


Survey ID (F - Form Included)	Address	Name	Year Built	Designer	Property Type	Style/Form	NRHP Status <sup>1</sup>	NRHP Recommendation (I - Individual Resource, HD-C - Historic District Contributor; HD- NC - Historic District Non- Contributor)	Previous Survey	Photograph
NN122 (F)	1555 N. Dearborn Parkway	The Constellation	1962	Milton Schwartz	DOMESTIC/ Multiple Dwelling	MODERN MOVEMENT	N/A	I, HD-C	N/A	
NN123	45 W. North Boulevard	Latin School Middle School	2006-2007	Nagle Hartray Danker Kagan McKay Architects	EDUCATION/ School	N/A	N/A	HD-NC	N/A	

**Survey Data Summary Table - Near North  
 Table D-1**

<sup>1</sup> See report Methodology for properties previously listed on the NRHP.

Section 106 - Historic Properties Identification Report  
 North Lake Shore Drive Phase I Study

**Survey Data Summary Table - Near North**



Survey ID (F - Form Included)	Address	Name	Year Built	Designer	Property Type	Style/Form	NRHP Status <sup>1</sup>	NRHP Recommendation (I - Individual Resource, HD-C - Historic District Contributor; HD- NC - Historic District Non- Contributor)	Previous Survey	Photograph
NN124 (F)	59 W. North Boulevard	Latin School Upper School	1969/ 1993- 1996/ 2007	Harry Weese & Associates/ Nagle, Hartray & Associates	EDUCATION/ School	MODERN MOVEMENT	N/A	I, HD-C	N/A	

**Survey Data Summary Table - Near North  
 Table D-1**

<sup>1</sup> See report Methodology for properties previously listed on the NRHP.

Section 106 - Historic Properties Identification Report  
 North Lake Shore Drive Phase I Study

**Survey Data Summary Table - Lincoln Park**



Survey ID (F - Form Included)	Address	Name	Year Built	Designer	Property Type	Style/Form	NRHP Status <sup>1</sup>	NRHP Recommendation (I - Individual Resource, HD-C - Historic District Contributor; HD-NC - Historic District Non-Contributor)	Previous Survey	Photograph
LPO1 (F)	305 W. Fullerton Parkway/ 2350 Lincoln Park West	N/A	1916	Andrew Sandegren	DOMESTIC/ Multiple Dwelling	LATE 19TH AND 20TH CENTURY REVIVALS	N/A	I, HD-C	CHRS: Orange Rated	
LPO2 (F)	325 W. Fullerton Parkway	Park Fullerton Reside Apartments	1917	Andrew Sandegren	DOMESTIC/ Multiple Dwelling	LATE 19TH AND 20TH CENTURY REVIVALS	N/A	I, HD-C	N/A	

**Survey Data Summary Table - Lincoln Park  
 Table D-2**

<sup>1</sup> See report Methodology for properties previously listed on the NRHP.

Section 106 - Historic Properties Identification Report  
 North Lake Shore Drive Phase I Study

**Survey Data Summary Table - Lincoln Park**



Survey ID (F - Form Included)	Address	Name	Year Built	Designer	Property Type	Style/Form	NRHP Status <sup>1</sup>	NRHP Recommendation (I - Individual Resource, HD-C - Historic District Contributor; HD-NC - Historic District Non-Contributor)	Previous Survey	Photograph
LPO3 (F)	2355 N. Commonwealth Avenue	N/A	1913	Marshall & Fox	DOMESTIC/ Multiple Dwelling	LATE 19TH AND 20TH CENTURY REVIVALS	N/A	I, HD-C	N/A	
LPO4 (F)	345 W. Fullerton Parkway	N/A	1972-1973	Harry Weese & Associates	DOMESTIC/ Multiple Dwelling	MODERN MOVEMENT	N/A	I, HD-C	N/A	

**Survey Data Summary Table - Lincoln Park  
 Table D-2**

<sup>1</sup> See report Methodology for properties previously listed on the NRHP.

Section 106 - Historic Properties Identification Report  
 North Lake Shore Drive Phase I Study

**Survey Data Summary Table - Lincoln Park**



Survey ID (F - Form Included)	Address	Name	Year Built	Designer	Property Type	Style/Form	NRHP Status <sup>1</sup>	NRHP Recommendation (I - Individual Resource, HD-C - Historic District Contributor; HD-NC - Historic District Non-Contributor)	Previous Survey	Photograph
LP05 (F)	2700-2710 N. Lakeview Avenue	Lakeview Avenue Row House District	1915-1917	Henry Dangler/ David Adler/ Ambrose Cramer/ Robert G. Work	DOMESTIC/ Multiple Dwelling	LATE 19TH AND 20TH CENTURY REVIVALS	Within Lakeview HD boundary; not mentioned in nomination form	I	CHRS: Orange Rated	
LP06	2780 N. Lakeview Avenue	Elks Memorial	1923-1926	Edgerton Swarthout	RECREATION AND CULTURE/ Memorial	LATE 19TH AND 20TH CENTURY REVIVALS	Within Lakeview HD boundary; mentioned in nomination form	I, HD-C	CHRS: Red Rated	

**Survey Data Summary Table - Lincoln Park  
 Table D-2**

<sup>1</sup> See report Methodology for properties previously listed on the NRHP.

Section 106 - Historic Properties Identification Report  
North Lake Shore Drive Phase I Study

**Survey Data Summary Table - Lakeview**

Survey ID (F - Form Included)	Address	Name	Year Built	Designer	Property Type	Style/Form	NRHP Status <sup>1</sup>	NRHP Recommendation (I - Individual Resource, HD-C - Historic District Contributor; HD- NC - Historic District Non- Contributor)	Previous Survey	Photograph
LV01 (F)	2800 N. Lake Shore Drive	N/A	1967-1969	Solomon Cordwell Buenz & Associates	DOMESTIC/ Multiple Dwelling	MODERN MOVEMENT	N/A	I, HD-C	Illinois Survey 1983- 1994	
LV02 (F)	330-340 W. Diversey Parkway	Common- wealth Plaza	1953-1956	Ludwig Mies Van Der Rohe/ Friedman, Alschuler & Sincere	DOMESTIC/ Multiple Dwelling	MODERN MOVEMENT	N/A	I, HD-C	N/A	

**Survey Data Summary Table - Lakeview**



**Table D-3**

<sup>1</sup> See report Methodology for properties previously listed on the NRHP.



Section 106 - Historic Properties Identification Report  
North Lake Shore Drive Phase I Study

**Survey Data Summary Table - Lakeview**

Survey ID (F - Form Included)	Address	Name	Year Built	Designer	Property Type	Style/Form	NRHP Status <sup>1</sup>	NRHP Recommendation (I - Individual Resource, HD-C - Historic District Contributor; HD- NC - Historic District Non- Contributor)	Previous Survey	Photograph
LV03 (F)	2800 N. Sheridan Road	Presence Health Ida and Norman Stone Medical Office Building	1951/ 1953/ 1956/ 1961/ 1984	Everett F. Quinn/ Quinn & Christiansen/ Loebl, Schlossman & Hackl	HEALTH CARE/ Medical Business/ Office	MODERN MOVEMENT	Within Lakeview HD boundary; not mentioned in nomination form	I, HD-C	N/A	
LV04 (F)	2900 N. Lake Shore Drive	Presence Saint Joseph Hospital Harborview	1959-1964	Belli & Belli	HEALTH CARE/ Hospital	MODERN MOVEMENT	N/A	I, HD-C	N/A	



**Survey Data Summary Table - Lakeview**

**Table D-3**

<sup>1</sup> See report Methodology for properties previously listed on the NRHP.

Section 106 - Historic Properties Identification Report  
North Lake Shore Drive Phase I Study

**Survey Data Summary Table - Lakeview**

Survey ID (F - Form Included)	Address	Name	Year Built	Designer	Property Type	Style/Form	NRHP Status <sup>1</sup>	NRHP Recommendation (I - Individual Resource, HD-C - Historic District Contributor; HD- NC - Historic District Non- Contributor)	Previous Survey	Photograph
LV05	Also 2900 N. Lake Shore Drive	Presence Saint Joseph Hospital Parking Ramp	c.1985	Unknown	TRANSPOR- TATION/ Road- Related (Vehicular)	N/A	N/A	HD-NC	N/A	
LV06 (F)	2913 N. Common- wealth Avenue	Presence Saint Joseph Hospital Medical Office Building	1961-1962	Belli & Belli	HEALTH CARE/ Medical Business/ Office	MODERN MOVEMENT	N/A	I, HD-C	N/A	



**Survey Data Summary Table - Lakeview**

**Table D-3**

<sup>1</sup> See report Methodology for properties previously listed on the NRHP.

Section 106 - Historic Properties Identification Report  
 North Lake Shore Drive Phase I Study

**Survey Data Summary Table - Lakeview**

Survey ID (F - Form Included)	Address	Name	Year Built	Designer	Property Type	Style/Form	NRHP Status <sup>1</sup>	NRHP Recommendation (I - Individual Resource, HD-C - Historic District Contributor; HD- NC - Historic District Non- Contributor)	Previous Survey	Photograph
LV07	2960 N. Lake Shore Drive	Brookdale Senior Living- Hallmark Retirement Community	1990	John Macsai & Assoc.	HEALTH CARE/ Sanitarium	N/A	N/A	HD-NC	N/A	
LV08 (F)	2970 N. Lake Shore Drive	N/A	1953-1955	Loewenberg & Loewenberg	DOMESTIC/ Multiple Dwelling	MODERN MOVEMENT	N/A	I, HD-C	N/A	



**Survey Data Summary Table - Lakeview**

**Table D-3**

<sup>1</sup> See report Methodology for properties previously listed on the NRHP.

Section 106 - Historic Properties Identification Report  
 North Lake Shore Drive Phase I Study

**Survey Data Summary Table - Lakeview**

Survey ID (F - Form Included)	Address	Name	Year Built	Designer	Property Type	Style/Form	NRHP Status <sup>1</sup>	NRHP Recommendation (I - Individual Resource, HD-C - Historic District Contributor; HD-NC - Historic District Non-Contributor)	Previous Survey	Photograph
LV09	3000 N. Lake Shore Drive	N/A	2011	Wheeler Kearns Architects	DOMESTIC/ Single Dwelling	N/A	Within Meekerville HD boundary; built post survey cut-off	HD-NC	N/A	
LV10	3026 N. Lake Shore Drive	N/A	2013	Unknown	DOMESTIC/ Single Dwelling	N/A	Within Meekerville HD boundary; built post survey cut-off	HD-NC	N/A	



**Survey Data Summary Table - Lakeview**

**Table D-3**

<sup>1</sup> See report Methodology for properties previously listed on the NRHP.

Section 106 - Historic Properties Identification Report  
North Lake Shore Drive Phase I Study



**Survey Data Summary Table - Lakeview**

Survey ID (F - Form Included)	Address	Name	Year Built	Designer	Property Type	Style/Form	NRHP Status <sup>1</sup>	NRHP Recommendation (I - Individual Resource, HD-C - Historic District Contributor; HD- NC - Historic District Non- Contributor)	Previous Survey	Photograph
LV11	3030 N. Lake Shore Drive/ 303 W. Barry Avenue	Meeker Mansion Condos	1913	Charles Platt	DOMESTIC/ Multiple Dwelling	LATE 19TH AND 20TH CENTURY REVIVALS	Within Meekerville HD boundary; mentioned in nomination form	N/A	CHRS: Orange Rated	
LV12 (F)	3100 N. Lake Shore Drive/ 316 W. Barry Avenue	The Darien Apartments	1949-1952	Loebl, Schlossman & Bennett	DOMESTIC/ Multiple Dwelling	MODERN MOVEMENT	N/A	I, HD-C	N/A	

<sup>1</sup> See report Methodology for properties previously listed on the NRHP.

Section 106 - Historic Properties Identification Report  
 North Lake Shore Drive Phase I Study

**Survey Data Summary Table - Lakeview**

Survey ID (F - Form Included)	Address	Name	Year Built	Designer	Property Type	Style/Form	NRHP Status <sup>1</sup>	NRHP Recommendation (I - Individual Resource, HD-C - Historic District Contributor; HD- NC - Historic District Non- Contributor)	Previous Survey	Photograph
LV13 (F)	3130 N. Lake Shore Drive	N/A	1952	Shaw, Metz & Dolio	DOMESTIC/ Multiple Dwelling	MODERN MOVEMENT	N/A	HD-C	N/A	
LV14 (F)	3150 N. Lake Shore Drive	N/A	1963	Shaw, Metz & Associates	DOMESTIC/ Multiple Dwelling	MODERN MOVEMENT	N/A	I, HD-C	N/A	



**Survey Data Summary Table - Lakeview**

**Table D-3**

<sup>1</sup> See report Methodology for properties previously listed on the NRHP.

Section 106 - Historic Properties Identification Report  
 North Lake Shore Drive Phase I Study

**Survey Data Summary Table - Lakeview**

Survey ID (F - Form Included)	Address	Name	Year Built	Designer	Property Type	Style/Form	NRHP Status <sup>1</sup>	NRHP Recommendation (I - Individual Resource, HD-C - Historic District Contributor; HD- NC - Historic District Non- Contributor)	Previous Survey	Photograph
LV15 (F)	3140-3144 N. Sheridan Road/ 400- 410 W. Briar Place	N/A	1912	Bishop & Co.	DOMESTIC/ Multiple Dwelling	LATE 19TH AND 20TH CENTURY REVIVALS	Within Lakeview HD boundary; not mentioned in nomination form	HD-C	N/A	
LV16 (F)	416 W. Briar Place	N/A	1913	William L. Klewer	DOMESTIC/ Multiple Dwelling	LATE 19TH AND 20TH CENTURY REVIVALS	Within Lakeview HD boundary; not mentioned in nomination form	HD-C	N/A	



**Survey Data Summary Table - Lakeview**

**Table D-3**

<sup>1</sup> See report Methodology for properties previously listed on the NRHP.

Section 106 - Historic Properties Identification Report  
 North Lake Shore Drive Phase I Study

**Survey Data Summary Table - Lakeview**

Survey ID (F - Form Included)	Address	Name	Year Built	Designer	Property Type	Style/Form	NRHP Status <sup>1</sup>	NRHP Recommendation (I - Individual Resource, HD-C - Historic District Contributor; HD- NC - Historic District Non- Contributor)	Previous Survey	Photograph
LV17 (F)	3150 N. Sheridan Road	N/A	1975-1976	Schiff & Freides	DOMESTIC/ Multiple Dwelling	MODERN MOVEMENT	Within Lakeview HD boundary; not mentioned in nomination form	I, HD-C	N/A	
LV18 (F)	3180 N. Lake Shore Drive	N/A	1953-1955	Shaw, Metz & Dolio	DOMESTIC/ Multiple Dwelling	MODERN MOVEMENT	N/A	I, HD-C	N/A	

**Survey Data Summary Table - Lakeview**



**Table D-3**

<sup>1</sup> See report Methodology for properties previously listed on the NRHP.



Section 106 - Historic Properties Identification Report  
North Lake Shore Drive Phase I Study

**Survey Data Summary Table - Lakeview**

Survey ID (F - Form Included)	Address	Name	Year Built	Designer	Property Type	Style/Form	NRHP Status <sup>1</sup>	NRHP Recommendation (I - Individual Resource, HD-C - Historic District Contributor; HD- NC - Historic District Non- Contributor)	Previous Survey	Photograph
LV19 (F)	3170 N. Sheridan Road	The Belmont	1923-1924	Fugard & Knapp (Warren & Westmore, Associate Architects)	DOMESTIC/ Multiple Dwelling	LATE 19TH AND 20TH CENTURY REVIVALS	Within Lakeview HD boundary; not mentioned in nomination form	I, HD-C	N/A	
LV20 (F)	3200 N. Lake Shore Drive	Harbor House	1965-1967	Hausner & Macasai	DOMESTIC/ Multiple Dwelling	MODERN MOVEMENT	N/A	I, HD-C	N/A	



**Survey Data Summary Table - Lakeview**

**Table D-3**

<sup>1</sup> See report Methodology for properties previously listed on the NRHP.

Section 106 - Historic Properties Identification Report  
 North Lake Shore Drive Phase I Study

**Survey Data Summary Table - Lakeview**



Survey ID (F - Form Included)	Address	Name	Year Built	Designer	Property Type	Style/Form	NRHP Status <sup>1</sup>	NRHP Recommendation (I - Individual Resource, HD-C - Historic District Contributor; HD- NC - Historic District Non- Contributor)	Previous Survey	Photograph
LV21 (F)	3240 N. Lake Shore Drive	N/A	1927-1929	McNally & Quinn	DOMESTIC/ Multiple Dwelling	LATE 19TH AND 20TH CENTURY REVIVALS	N/A	I, HD-C	N/A	
LV22 (F)	3260-3270 N. Lake Shore Drive	N/A	1928-1929	Hooper & Janusch	DOMESTIC/ Multiple Dwelling	LATE 19TH AND 20TH CENTURY REVIVALS	N/A	I, HD-C	N/A	

**Survey Data Summary Table - Lakeview  
 Table D-3**

<sup>1</sup> See report Methodology for properties previously listed on the NRHP.

Section 106 - Historic Properties Identification Report  
 North Lake Shore Drive Phase I Study



**Survey Data Summary Table - Lakeview**

Survey ID (F - Form Included)	Address	Name	Year Built	Designer	Property Type	Style/Form	NRHP Status <sup>1</sup>	NRHP Recommendation (I - Individual Resource, HD-C - Historic District Contributor; HD- NC - Historic District Non- Contributor)	Previous Survey	Photograph
LV23 (F)	3300 N. Lake Shore Drive	N/A	1926-1927	Rissman & Hirschfield	DOMESTIC/ Multiple Dwelling	LATE 19TH AND 20TH CENTURY REVIVALS	N/A	I, HD-C	N/A	
LV24 (F)	3314 N. Lake Shore Drive	N/A	1917	L.G. Hallberg & Co.	DOMESTIC/ Multiple Dwelling	LATE 19TH AND 20TH CENTURY REVIVALS	N/A	I, HD-C	Illinois Survey 1983- 1994; CHRS: Orange Rated	

<sup>1</sup> See report Methodology for properties previously listed on the NRHP.

Section 106 - Historic Properties Identification Report  
 North Lake Shore Drive Phase I Study

**Survey Data Summary Table - Lakeview**

Survey ID (F - Form Included)	Address	Name	Year Built	Designer	Property Type	Style/Form	NRHP Status <sup>1</sup>	NRHP Recommendation (I - Individual Resource, HD-C - Historic District Contributor; HD- NC - Historic District Non- Contributor)	Previous Survey	Photograph
LV25 (F)	3318 N. Lake Shore Drive	Bristol Apartments	1923	Louis C. Bouchard	DOMESTIC/ Multiple Dwelling	LATE 19TH AND 20TH CENTURY REVIVALS	N/A	I, HD-C	N/A	
LV26 (F)	3330 N. Lake Shore Drive	N/A	1916	Schmidt, Garden & Martin	DOMESTIC/ Multiple Dwelling	LATE 19TH AND 20TH CENTURY REVIVALS	N/A	I, HD-C	N/A	



**Survey Data Summary Table - Lakeview**

**Table D-3**

<sup>1</sup> See report Methodology for properties previously listed on the NRHP.

Section 106 - Historic Properties Identification Report  
North Lake Shore Drive Phase I Study

**Survey Data Summary Table - Lakeview**

Survey ID (F - Form Included)	Address	Name	Year Built	Designer	Property Type	Style/Form	NRHP Status <sup>1</sup>	NRHP Recommendation (I - Individual Resource, HD-C - Historic District Contributor; HD- NC - Historic District Non- Contributor)	Previous Survey	Photograph
LV27 (F)	3400 N. Lake Shore Drive	N/A	1920-1921	Peter J. Weber	DOMESTIC/ Multiple Dwelling	LATE 19TH AND 20TH CENTURY REVIVALS	N/A	I, HD-C	Illinois Survey 1983- 1994; CHRS: Orange Rated	
LV28 (F)	3410-3420 N. Lake Shore Drive	N/A	1950-1951	Louis R. Solomon & Assoc. and Josef M. Gutnyar	DOMESTIC/ Multiple Dwelling	MODERN MOVEMENT	N/A	I, HD-C	N/A	



**Survey Data Summary Table - Lakeview**

**Table D-3**

<sup>1</sup> See report Methodology for properties previously listed on the NRHP.

Section 106 - Historic Properties Identification Report  
 North Lake Shore Drive Phase I Study

**Survey Data Summary Table - Lakeview**

Survey ID (F - Form Included)	Address	Name	Year Built	Designer	Property Type	Style/Form	NRHP Status <sup>1</sup>	NRHP Recommendation (I - Individual Resource, HD-C - Historic District Contributor; HD- NC - Historic District Non- Contributor)	Previous Survey	Photograph
LV29 (F)	3430-3440 N. Lake Shore Drive	N/A	1955-1956	Louis R. Solomon & Assoc.	DOMESTIC/ Multiple Dwelling	MODERN MOVEMENT	N/A	HD-C	N/A	
LV30 (F)	3450 N. Lake Shore Drive	Hawthorne House Apartments	1965-1967	Solomon- Cordwell & Assoc.	DOMESTIC/ Multiple Dwelling	MODERN MOVEMENT	N/A	HD-C	Illinois Survey 1971- 1975	



**Survey Data Summary Table - Lakeview**

**Table D-3**

<sup>1</sup> See report Methodology for properties previously listed on the NRHP.

Section 106 - Historic Properties Identification Report  
North Lake Shore Drive Phase I Study

**Survey Data Summary Table - Lakeview**

Survey ID (F - Form Included)	Address	Name	Year Built	Designer	Property Type	Style/Form	NRHP Status <sup>1</sup>	NRHP Recommendation (I - Individual Resource, HD-C - Historic District Contributor; HD- NC - Historic District Non- Contributor)	Previous Survey	Photograph
LV31 (F)	3470 N. Lake Shore Drive	N/A	1966-1967	Raggi & Schoenbrod	DOMESTIC/ Multiple Dwelling	MODERN MOVEMENT	N/A	I, HD-C	N/A	
LV32 (F)	3480 N. Lake Shore Drive/ 513 W. Cornelia Avenue	Temple Sholom	1927-1930	Loebl, Schlossman & Demuth (Coolidge & Hodgdon, Associate Architects)	RELIGION/ Religious Facility	LATE 19TH AND 20TH CENTURY REVIVALS	N/A	I, HD-C	Illinois Survey 1971- 1975 and 1983- 1994; CHRS: Orange Rated	



**Survey Data Summary Table - Lakeview**

**Table D-3**

<sup>1</sup> See report Methodology for properties previously listed on the NRHP.

Section 106 - Historic Properties Identification Report  
North Lake Shore Drive Phase I Study

**Survey Data Summary Table - Lakeview**



Survey ID (F - Form Included)	Address	Name	Year Built	Designer	Property Type	Style/Form	NRHP Status <sup>1</sup>	NRHP Recommendation (I - Individual Resource, HD-C - Historic District Contributor; HD- NC - Historic District Non- Contributor)	Previous Survey	Photograph
LV33	3500 N. Lake Shore Drive	Cornelia Apartments	1926	Robert S. DeGolyer	DOMESTIC/ Multiple Dwelling	LATE 19TH AND 20TH CENTURY REVIVALS	Listed (I)	N/A	Illinois Survey 1983- 1994; CHRS: Orange Rated	
LV34 (F)	512-520 W. Cornelia Avenue	Cornelian Plaza	1923	Paul F. Olsen	DOMESTIC/ Multiple Dwelling	LATE 19TH AND 20TH CENTURY REVIVALS	N/A	HD-C	N/A	

<sup>1</sup> See report Methodology for properties previously listed on the NRHP.



Section 106 - Historic Properties Identification Report  
 North Lake Shore Drive Phase I Study

**Survey Data Summary Table - Lakeview**

Survey ID (F - Form Included)	Address	Name	Year Built	Designer	Property Type	Style/Form	NRHP Status <sup>1</sup>	NRHP Recommendation (I - Individual Resource, HD-C - Historic District Contributor; HD- NC - Historic District Non- Contributor)	Previous Survey	Photograph
LV35 (F)	522-530 W. Cornelia Avenue	N/A	1921-1922	Axel V. Teisen	DOMESTIC/ Multiple Dwelling	LATE 19TH AND 20TH CENTURY REVIVALS	N/A	HD-C	N/A	
LV36 (F)	534-540 W. Cornelia Avenue	N/A	1921-1922	Axel V. Teisen	DOMESTIC/ Multiple Dwelling	LATE 19TH AND 20TH CENTURY REVIVALS	N/A	HD-C	N/A	



**Survey Data Summary Table - Lakeview**

**Table D-3**

<sup>1</sup> See report Methodology for properties previously listed on the NRHP.

Section 106 - Historic Properties Identification Report  
 North Lake Shore Drive Phase I Study

**Survey Data Summary Table - Lakeview**

Survey ID (F - Form Included)	Address	Name	Year Built	Designer	Property Type	Style/Form	NRHP Status <sup>1</sup>	NRHP Recommendation (I - Individual Resource, HD-C - Historic District Contributor; HD- NC - Historic District Non- Contributor)	Previous Survey	Photograph
LV37 (F)	3501-3507 N. Pine Grove Avenue/ 546 W. Cornelia Avenue	N/A	1921-1922	Axel V. Teisen	DOMESTIC/ Multiple Dwelling	LATE 19TH AND 20TH CENTURY REVIVALS	N/A	HD-C	N/A	
LV38 (F)	3520-3530 N. Lake Shore Drive	N/A	1925	Rissman & Hirschfeld	DOMESTIC/ Multiple Dwelling	LATE 19TH AND 20TH CENTURY REVIVALS	N/A	I, HD-C	Illinois Survey 1983- 1994; CHRS: Orange Rated	



**Survey Data Summary Table - Lakeview**

**Table D-3**

<sup>1</sup> See report Methodology for properties previously listed on the NRHP.

Section 106 - Historic Properties Identification Report  
North Lake Shore Drive Phase I Study

**Survey Data Summary Table - Lakeview**

Survey ID (F - Form Included)	Address	Name	Year Built	Designer	Property Type	Style/Form	NRHP Status <sup>1</sup>	NRHP Recommendation (I - Individual Resource, HD-C - Historic District Contributor; HD- NC - Historic District Non- Contributor)	Previous Survey	Photograph
LV39 (F)	517-525 W. Brompton Avenue	N/A	1923-1924	Paul F. Olsen	DOMESTIC/ Multiple Dwelling	LATE 19TH AND 20TH CENTURY REVIVALS	N/A	HD-C	N/A	
LV40 (F)	527-537 W. Brompton Avenue	N/A	1921-1922	Axel V. Teisen	DOMESTIC/ Multiple Dwelling	LATE 19TH AND 20TH CENTURY REVIVALS	N/A	HD-C	N/A	



**Survey Data Summary Table - Lakeview**

**Table D-3**

<sup>1</sup> See report Methodology for properties previously listed on the NRHP.

Section 106 - Historic Properties Identification Report  
 North Lake Shore Drive Phase I Study

**Survey Data Summary Table - Lakeview**

Survey ID (F - Form Included)	Address	Name	Year Built	Designer	Property Type	Style/Form	NRHP Status <sup>1</sup>	NRHP Recommendation (I - Individual Resource, HD-C - Historic District Contributor; HD- NC - Historic District Non- Contributor)	Previous Survey	Photograph
LV41 (F)	539-547 W. Brompton Avenue	N/A	1921-1922	Axel V. Teisen	DOMESTIC/ Multiple Dwelling	LATE 19TH AND 20TH CENTURY REVIVALS	N/A	HD-C	N/A	
LV42 (F)	3511-3519 N. Pine Grove Avenue/ 549-551 W. Brompton Avenue	N/A	1921-1922	Axel V. Teisen	DOMESTIC/ Multiple Dwelling	LATE 19TH AND 20TH CENTURY REVIVALS	N/A	HD-C	N/A	



**Survey Data Summary Table - Lakeview**

**Table D-3**

<sup>1</sup> See report Methodology for properties previously listed on the NRHP.

Section 106 - Historic Properties Identification Report  
North Lake Shore Drive Phase I Study

**Survey Data Summary Table - Lakeview**

Survey ID (F - Form Included)	Address	Name	Year Built	Designer	Property Type	Style/Form	NRHP Status <sup>1</sup>	NRHP Recommendation (I - Individual Resource, HD-C - Historic District Contributor; HD- NC - Historic District Non- Contributor)	Previous Survey	Photograph
LV43 (F)	3550 N. Lake Shore Drive	Lake Shore Condominiums	1962	Loewenberg & Loewenberg	DOMESTIC/ Multiple Dwelling	MODERN MOVEMENT	N/A	I, HD-C	N/A	
LV44 (F)	528 W. Brompton Avenue	Majestic Hotel	1923	Dubin & Eisenberg	DOMESTIC/ Multiple Dwelling	LATE 19TH AND 20TH CENTURY REVIVALS	N/A	I, HD-C	N/A	



**Survey Data Summary Table - Lakeview**

**Table D-3**

<sup>1</sup> See report Methodology for properties previously listed on the NRHP.

Section 106 - Historic Properties Identification Report  
 North Lake Shore Drive Phase I Study

**Survey Data Summary Table - Lakeview**

Survey ID (F - Form Included)	Address	Name	Year Built	Designer	Property Type	Style/Form	NRHP Status <sup>1</sup>	NRHP Recommendation (I - Individual Resource, HD-C - Historic District Contributor; HD- NC - Historic District Non- Contributor)	Previous Survey	Photograph
LV45 (F)	534-552 W. Brompton Avenue	N/A	1922	John A. Nyden	DOMESTIC/ Multiple Dwelling	LATE 19TH AND 20TH CENTURY REVIVALS	N/A	I, HD-C	N/A	
LV46 (F)	531-539 W. Addison Street	N/A	1921-1922	Axel V. Teisen	DOMESTIC/ Multiple Dwelling	LATE 19TH AND 20TH CENTURY REVIVALS	N/A	HD-C	N/A	



**Survey Data Summary Table - Lakeview**

**Table D-3**

<sup>1</sup> See report Methodology for properties previously listed on the NRHP.

Section 106 - Historic Properties Identification Report  
 North Lake Shore Drive Phase I Study

**Survey Data Summary Table - Lakeview**

Survey ID (F - Form Included)	Address	Name	Year Built	Designer	Property Type	Style/Form	NRHP Status <sup>1</sup>	NRHP Recommendation (I - Individual Resource, HD-C - Historic District Contributor; HD- NC - Historic District Non- Contributor)	Previous Survey	Photograph
LV47 (F)	541-549 W. Addison Street	N/A	1921-1922	Axel V. Teisen	DOMESTIC/ Multiple Dwelling	LATE 19TH AND 20TH CENTURY REVIVALS	N/A	HD-C	N/A	
LV48 (F)	3565 N. Pine Grove Avenue	N/A	1921-1922	Axel V. Teisen	DOMESTIC/ Multiple Dwelling	LATE 19TH AND 20TH CENTURY REVIVALS	N/A	I, HD-C	N/A	



**Survey Data Summary Table - Lakeview**

**Table D-3**

<sup>1</sup> See report Methodology for properties previously listed on the NRHP.

Section 106 - Historic Properties Identification Report  
North Lake Shore Drive Phase I Study

**Survey Data Summary Table - Lakeview**

Survey ID (F - Form Included)	Address	Name	Year Built	Designer	Property Type	Style/Form	NRHP Status <sup>1</sup>	NRHP Recommendation (I - Individual Resource, HD-C - Historic District Contributor; HD- NC - Historic District Non- Contributor)	Previous Survey	Photograph
LV49 (F)	3600 N. Lake Shore Drive	N/A	1959-1960	Shaw, Metz & Associates	DOMESTIC/ Multiple Dwelling	MODERN MOVEMENT	N/A	I, HD-C	N/A	
LV50 (F)	512 1/2 - 534 1/2 W. Addison Street	Parliament Towers	1924	Raymond Gregori	DOMESTIC/ Multiple Dwelling	LATE 19TH AND 20TH CENTURY REVIVALS	N/A	HD-C	N/A	

**Survey Data Summary Table - Lakeview**



**Table D-3**

<sup>1</sup> See report Methodology for properties previously listed on the NRHP.



Section 106 - Historic Properties Identification Report  
North Lake Shore Drive Phase I Study

**Survey Data Summary Table - Lakeview**

Survey ID (F - Form Included)	Address	Name	Year Built	Designer	Property Type	Style/Form	NRHP Status <sup>1</sup>	NRHP Recommendation (I - Individual Resource, HD-C - Historic District Contributor; HD- NC - Historic District Non- Contributor)	Previous Survey	Photograph
LV51 (F)	536 W. Addison Street	N/A	1969	Beldevair Company	DOMESTIC/ Multiple Dwelling	MODERN MOVEMENT	N/A	HD-NC	N/A	
LV52 (F)	3611-3629 N. Pine Grove Avenue	N/A	1913	George S. Kingsley	DOMESTIC/ Multiple Dwelling	LATE 19TH AND 20TH CENTURY REVIVALS	N/A	I, HD-C	N/A	



**Survey Data Summary Table - Lakeview**

**Table D-3**

<sup>1</sup> See report Methodology for properties previously listed on the NRHP.

Section 106 - Historic Properties Identification Report  
 North Lake Shore Drive Phase I Study

**Survey Data Summary Table - Lakeview**

Survey ID (F - Form Included)	Address	Name	Year Built	Designer	Property Type	Style/Form	NRHP Status <sup>1</sup>	NRHP Recommendation (I - Individual Resource, HD-C - Historic District Contributor; HD- NC - Historic District Non- Contributor)	Previous Survey	Photograph
LV53 (F)	3631 N. Pine Grove Avenue	N/A	1977-1978	A.R. Belrose & Associates	DOMESTIC/ Multiple Dwelling	MODERN MOVEMENT	N/A	I, HD-C	N/A	
LV54 (F)	3639 N. Pine Grove Avenue	N/A	1966-1968	Schiff & Freides	DOMESTIC/ Multiple Dwelling	MODERN MOVEMENT	N/A	HD-C	N/A	



**Survey Data Summary Table - Lakeview**

**Table D-3**

<sup>1</sup> See report Methodology for properties previously listed on the NRHP.

Section 106 - Historic Properties Identification Report  
 North Lake Shore Drive Phase I Study

**Survey Data Summary Table - Lakeview**

Survey ID (F - Form Included)	Address	Name	Year Built	Designer	Property Type	Style/Form	NRHP Status <sup>1</sup>	NRHP Recommendation (I - Individual Resource, HD-C - Historic District Contributor; HD- NC - Historic District Non- Contributor)	Previous Survey	Photograph
LV55	3660 N. Lake Shore Drive	The New York	1987	Gunther W. Malitz, Weinper & Balaban, Inc.	DOMESTIC/ Multiple Dwelling	N/A	N/A	HD-NC	N/A	
LV56 (F)	3700 N. Lake Shore Drive	N/A	1979	Unknown	DOMESTIC/ Multiple Dwelling	MODERN MOVEMENT	N/A	HD-C	N/A	



**Survey Data Summary Table - Lakeview**

**Table D-3**

<sup>1</sup> See report Methodology for properties previously listed on the NRHP.

Section 106 - Historic Properties Identification Report  
 North Lake Shore Drive Phase I Study

**Survey Data Summary Table - Lakeview**

Survey ID (F - Form Included)	Address	Name	Year Built	Designer	Property Type	Style/Form	NRHP Status <sup>1</sup>	NRHP Recommendation (I - Individual Resource, HD-C - Historic District Contributor; HD- NC - Historic District Non- Contributor)	Previous Survey	Photograph
LV57 (F)	616-618 W. Waveland Avenue	N/A	1917	David S. Klafter	DOMESTIC/ Multiple Dwelling	LATE 19TH AND 20TH CENTURY REVIVALS	N/A	HD-C	N/A	
LV58 (F)	620-622 W. Waveland Avenue	N/A	1920	George S. Kingsley	DOMESTIC/ Multiple Dwelling	LATE 19TH AND 20TH CENTURY REVIVALS	N/A	HD-C	N/A	



**Survey Data Summary Table - Lakeview**

**Table D-3**

<sup>1</sup> See report Methodology for properties previously listed on the NRHP.

Section 106 - Historic Properties Identification Report  
North Lake Shore Drive Phase I Study

**Survey Data Summary Table - Lakeview**

Survey ID (F - Form Included)	Address	Name	Year Built	Designer	Property Type	Style/Form	NRHP Status <sup>1</sup>	NRHP Recommendation (I - Individual Resource, HD-C - Historic District Contributor; HD- NC - Historic District Non- Contributor)	Previous Survey	Photograph
LV59 (F)	626-640 W. Waveland Avenue	N/A	1922-1923	Eric E. Hall	DOMESTIC/ Multiple Dwelling	LATE 19TH AND 20TH CENTURY REVIVALS	N/A	HD-C	N/A	
LV60 (F)	642-648 W. Waveland Avenue	N/A	1924	William H. Pruyn	DOMESTIC/ Multiple Dwelling	LATE 19TH AND 20TH CENTURY REVIVALS	N/A	HD-C	N/A	



**Survey Data Summary Table - Lakeview**

**Table D-3**

<sup>1</sup> See report Methodology for properties previously listed on the NRHP.

Section 106 - Historic Properties Identification Report  
 North Lake Shore Drive Phase I Study

**Survey Data Summary Table - Lakeview**

Survey ID (F - Form Included)	Address	Name	Year Built	Designer	Property Type	Style/Form	NRHP Status <sup>1</sup>	NRHP Recommendation (I - Individual Resource, HD-C - Historic District Contributor; HD-NC - Historic District Non-Contributor)	Previous Survey	Photograph
LV61 (F)	3707-3709 N. Pine Grove Avenue/ 650-652 W. Waveland Avenue	N/A	1913	James Burns	DOMESTIC/ Multiple Dwelling	LATE 19TH AND 20TH CENTURY REVIVALS	N/A	HD-C	N/A	
LV62 (F)	3711-3713 N. Pine Grove Avenue	The Montrose	c.1897	Unknown	DOMESTIC/ Multiple Dwelling	LATE 19TH AND 20TH CENTURY REVIVALS	N/A	HD-C	N/A	



**Survey Data Summary Table - Lakeview**

**Table D-3**

<sup>1</sup> See report Methodology for properties previously listed on the NRHP.

Section 106 - Historic Properties Identification Report  
 North Lake Shore Drive Phase I Study

**Survey Data Summary Table - Lakeview**

Survey ID (F - Form Included)	Address	Name	Year Built	Designer	Property Type	Style/Form	NRHP Status <sup>1</sup>	NRHP Recommendation (I - Individual Resource, HD-C - Historic District Contributor; HD- NC - Historic District Non- Contributor)	Previous Survey	Photograph
LV63 (F)	3717-3719 N. Pine Grove Avenue	The Mont Claire	c.1897	Unknown	DOMESTIC/ Multiple Dwelling	LATE 19TH AND 20TH CENTURY REVIVALS	N/A	HD-C	N/A	
LV64 (F)	3721-3723 N. Pine Grove Avenue	N/A	1915	Ira C. Saxe	DOMESTIC/ Multiple Dwelling	LATE 19TH AND 20TH CENTURY REVIVALS	N/A	HD-C	N/A	



**Survey Data Summary Table - Lakeview**

**Table D-3**

<sup>1</sup> See report Methodology for properties previously listed on the NRHP.

Section 106 - Historic Properties Identification Report  
North Lake Shore Drive Phase I Study

**Survey Data Summary Table - Lakeview**

Survey ID (F - Form Included)	Address	Name	Year Built	Designer	Property Type	Style/Form	NRHP Status <sup>1</sup>	NRHP Recommendation (I - Individual Resource, HD-C - Historic District Contributor; HD- NC - Historic District Non- Contributor)	Previous Survey	Photograph
LV65 (F)	3727 N. Pine Grove Avenue	Pine Grove Apartments	1924	Olsen & Urbain	DOMESTIC/ Multiple Dwelling	LATE 19TH AND 20TH CENTURY REVIVALS	N/A	HD-C	N/A	
LV66 (F)	3731-3733 N. Pine Grove Avenue	N/A	1915	Thomas Bishop	DOMESTIC/ Multiple Dwelling	LATE 19TH AND 20TH CENTURY REVIVALS	N/A	HD-C	N/A	

**Survey Data Summary Table - Lakeview**



**Table D-3**

<sup>1</sup> See report Methodology for properties previously listed on the NRHP.



Section 106 - Historic Properties Identification Report  
North Lake Shore Drive Phase I Study

**Survey Data Summary Table - Lakeview**

Survey ID (F - Form Included)	Address	Name	Year Built	Designer	Property Type	Style/Form	NRHP Status <sup>1</sup>	NRHP Recommendation (I - Individual Resource, HD-C - Historic District Contributor; HD- NC - Historic District Non- Contributor)	Previous Survey	Photograph
LV67 (F)	3737-3739 N. Pine Grove Avenue	N/A	1915	Thomas Bishop	DOMESTIC/ Multiple Dwelling	LATE 19TH AND 20TH CENTURY REVIVALS	N/A	HD-C	N/A	
LV68 (F)	3741-3755 N. Pine Grove Avenue	N/A	1910	Sinclair M. Seator	DOMESTIC/ Multiple Dwelling	LATE 19TH AND 20TH CENTURY REVIVALS	N/A	I, HD-C	N/A	



**Survey Data Summary Table - Lakeview**

**Table D-3**

<sup>1</sup> See report Methodology for properties previously listed on the NRHP.

Section 106 - Historic Properties Identification Report  
 North Lake Shore Drive Phase I Study

**Survey Data Summary Table - Lakeview**



Survey ID (F - Form Included)	Address	Name	Year Built	Designer	Property Type	Style/Form	NRHP Status <sup>1</sup>	NRHP Recommendation (I - Individual Resource, HD-C - Historic District Contributor; HD- NC - Historic District Non- Contributor)	Previous Survey	Photograph	
LV69 (F)	3720 N. Lake Shore Drive	N/A	1912-1914	John Duncan	DOMESTIC/ Multiple Dwelling	LATE 19TH AND 20TH CENTURY REVIVALS	N/A	I, HD-C	Illinois Survey 1971- 1975		
LV70	3726 N. Lake Shore Drive	N/A	<i>Recently Demolished</i>								

**Survey Data Summary Table - Lakeview  
 Table D-3**

<sup>1</sup> See report Methodology for properties previously listed on the NRHP.

Section 106 - Historic Properties Identification Report  
North Lake Shore Drive Phase I Study

**Survey Data Summary Table - Lakeview**

Survey ID (F - Form Included)	Address	Name	Year Built	Designer	Property Type	Style/Form	NRHP Status <sup>1</sup>	NRHP Recommendation (I - Individual Resource, HD-C - Historic District Contributor; HD- NC - Historic District Non- Contributor)	Previous Survey	Photograph
LV71 (F)	3730-3740 N. Lake Shore Drive	N/A	1923-1924	Walter W. Ahlschlager	DOMESTIC/ Multiple Dwelling	LATE 19TH AND 20TH CENTURY REVIVALS	N/A	I, HD-C	N/A	
LV72 (F)	3750 N. Lake Shore Drive	N/A	1926-1928	Robert S. DeGolyer	DOMESTIC/ Multiple Dwelling	LATE 19TH AND 20TH CENTURY REVIVALS	N/A	I, HD-C	Illinois Survey 1983- 1994; CHRS: Orange Rated	



**Survey Data Summary Table - Lakeview**

**Table D-3**

<sup>1</sup> See report Methodology for properties previously listed on the NRHP.

Section 106 - Historic Properties Identification Report  
 North Lake Shore Drive Phase I Study

**Survey Data Summary Table - Lakeview**

Survey ID (F - Form Included)	Address	Name	Year Built	Designer	Property Type	Style/Form	NRHP Status <sup>1</sup>	NRHP Recommendation (I - Individual Resource, HD-C - Historic District Contributor; HD- NC - Historic District Non- Contributor)	Previous Survey	Photograph
LV73 (F)	635 W. Grace Street	Grace Street Towers	1975-1976	Harry Weese & Associates	DOMESTIC/ Multiple Dwelling	MODERN MOVEMENT	N/A	I, HD-C	N/A	
LV74 (F)	639-655 W. Grace Street	N/A	1969	Unknown	DOMESTIC/ Multiple Dwelling	MODERN MOVEMENT	N/A	HD-NC	N/A	



**Survey Data Summary Table - Lakeview**

**Table D-3**

<sup>1</sup> See report Methodology for properties previously listed on the NRHP.

Section 106 - Historic Properties Identification Report  
 North Lake Shore Drive Phase I Study

**Survey Data Summary Table - Lakeview**

Survey ID (F - Form Included)	Address	Name	Year Built	Designer	Property Type	Style/Form	NRHP Status <sup>1</sup>	NRHP Recommendation (I - Individual Resource, HD-C - Historic District Contributor; HD- NC - Historic District Non- Contributor)	Previous Survey	Photograph
LV75 (F)	663 W. Grace Street	N/A	1970	Unknown	DOMESTIC/ Multiple Dwelling	MODERN MOVEMENT	N/A	HD-NC	N/A	
LV76 (F)	3800 N. Lake Shore Drive	Sheridan-Grace Apartments	1926-1927	B. Leo Steif & Co.	DOMESTIC/ Multiple Dwelling	LATE 19TH AND 20TH CENTURY REVIVALS	N/A	I, HD-C	Illinois Survey 1983- 1994; CHRS: Orange Rated	



**Survey Data Summary Table - Lakeview**

**Table D-3**

<sup>1</sup> See report Methodology for properties previously listed on the NRHP.

Section 106 - Historic Properties Identification Report  
 North Lake Shore Drive Phase I Study

**Survey Data Summary Table - Lakeview**



Survey ID (F - Form Included)	Address	Name	Year Built	Designer	Property Type	Style/Form	NRHP Status <sup>1</sup>	NRHP Recommendation (I - Individual Resource, HD-C - Historic District Contributor; HD- NC - Historic District Non- Contributor)	Previous Survey	Photograph
LV77 (F)	626-632 W. Grace Street	N/A	1912	Solon L. Reily	DOMESTIC/ Multiple Dwelling	LATE 19TH AND 20TH CENTURY REVIVALS	N/A	HD-C	N/A	
LV78 (F)	634-636 W. Grace Street	The Georgia	1905-1906	Niels Hallstrom	DOMESTIC/ Multiple Dwelling	LATE 19TH AND 20TH CENTURY REVIVALS	N/A	HD-C	N/A	

**Survey Data Summary Table - Lakeview  
 Table D-3**

<sup>1</sup> See report Methodology for properties previously listed on the NRHP.

Section 106 - Historic Properties Identification Report  
 North Lake Shore Drive Phase I Study

**Survey Data Summary Table - Lakeview**

Survey ID (F - Form Included)	Address	Name	Year Built	Designer	Property Type	Style/Form	NRHP Status <sup>1</sup>	NRHP Recommendation (I - Individual Resource, HD-C - Historic District Contributor; HD- NC - Historic District Non- Contributor)	Previous Survey	Photograph
LV79 (F)	638-640 W. Grace Street	The Georgia	1905-1906	Niels Hallstrom	DOMESTIC/ Multiple Dwelling	LATE 19TH AND 20TH CENTURY REVIVALS	N/A	HD-C	N/A	
LV80 (F)	644 W. Grace Street	N/A	1898	William Langtry	DOMESTIC/ Multiple Dwelling	LATE 19TH AND 20TH CENTURY REVIVALS	N/A	I, HD-C	N/A	



**Survey Data Summary Table - Lakeview**

**Table D-3**

<sup>1</sup> See report Methodology for properties previously listed on the NRHP.

Section 106 - Historic Properties Identification Report  
 North Lake Shore Drive Phase I Study

**Survey Data Summary Table - Lakeview**

Survey ID (F - Form Included)	Address	Name	Year Built	Designer	Property Type	Style/Form	NRHP Status <sup>1</sup>	NRHP Recommendation (I - Individual Resource, HD-C - Historic District Contributor; HD- NC - Historic District Non- Contributor)	Previous Survey	Photograph
LV81 (F)	648 W. Grace Street	N/A	1898	William Langtry	DOMESTIC/ Multiple Dwelling	LATE 19TH AND 20TH CENTURY REVIVALS	N/A	I, HD-C	N/A	
LV82 (F)	650 W. Grace Street	N/A	1910-1911	Bishop & Co.	DOMESTIC/ Multiple Dwelling	LATE 19TH AND 20TH CENTURY REVIVALS	N/A	HD-C	N/A	

**Survey Data Summary Table - Lakeview**



**Table D-3**

<sup>1</sup> See report Methodology for properties previously listed on the NRHP.



Section 106 - Historic Properties Identification Report  
 North Lake Shore Drive Phase I Study



**Survey Data Summary Table - Lakeview**

Survey ID (F - Form Included)	Address	Name	Year Built	Designer	Property Type	Style/Form	NRHP Status <sup>1</sup>	NRHP Recommendation (I - Individual Resource, HD-C - Historic District Contributor; HD- NC - Historic District Non- Contributor)	Previous Survey	Photograph
LV83 (F)	654-656 W. Grace Street	N/A	1901	Arthur G. Morey	DOMESTIC/ Multiple Dwelling	LATE 19TH AND 20TH CENTURY REVIVALS	N/A	HD-C	N/A	
LV84 (F)	3801 N. Pine Grove Avenue	Crowder Place	c.1969	Unknown	DOMESTIC/ Multiple Dwelling	MODERN MOVEMENT	N/A	HD-NC	N/A	

<sup>1</sup> See report Methodology for properties previously listed on the NRHP.

Section 106 - Historic Properties Identification Report  
North Lake Shore Drive Phase I Study

**Survey Data Summary Table - Lakeview**

Survey ID (F - Form Included)	Address	Name	Year Built	Designer	Property Type	Style/Form	NRHP Status <sup>1</sup>	NRHP Recommendation (I - Individual Resource, HD-C - Historic District Contributor; HD- NC - Historic District Non- Contributor)	Previous Survey	Photograph
LV85 (F)	3815 N. Pine Grove Avenue	N/A	1907	Frank Osborn DeMoney	DOMESTIC/ Multiple Dwelling	LATE 19TH AND 20TH CENTURY REVIVALS	N/A	HD-C	N/A	
LV86 (F)	3825 N. Pine Grove Avenue	Harvard House	1969	Albert Robin	DOMESTIC/ Multiple Dwelling	MODERN MOVEMENT	N/A	HD-NC	N/A	



**Survey Data Summary Table - Lakeview**

**Table D-3**

<sup>1</sup> See report Methodology for properties previously listed on the NRHP.

Section 106 - Historic Properties Identification Report  
 North Lake Shore Drive Phase I Study

**Survey Data Summary Table - Lakeview**

Survey ID (F - Form Included)	Address	Name	Year Built	Designer	Property Type	Style/Form	NRHP Status <sup>1</sup>	NRHP Recommendation (I - Individual Resource, HD-C - Historic District Contributor; HD- NC - Historic District Non- Contributor)	Previous Survey	Photograph
LV87 (F)	629-631 W. Sheridan Road	N/A	1909	John D. York	DOMESTIC/ Multiple Dwelling	LATE 19TH AND 20TH CENTURY REVIVALS	N/A	I, HD-C	N/A	
LV88 (F)	635 W. Sheridan Road	N/A	1916-1917	Walter W. Ahlschlager	DOMESTIC/ Multiple Dwelling	LATE 19TH AND 20TH CENTURY REVIVALS	N/A	HD-C	N/A	



**Survey Data Summary Table - Lakeview**

**Table D-3**

<sup>1</sup> See report Methodology for properties previously listed on the NRHP.

Section 106 - Historic Properties Identification Report  
 North Lake Shore Drive Phase I Study

**Survey Data Summary Table - Lakeview**

Survey ID (F - Form Included)	Address	Name	Year Built	Designer	Property Type	Style/Form	NRHP Status <sup>1</sup>	NRHP Recommendation (I - Individual Resource, HD-C - Historic District Contributor; HD- NC - Historic District Non- Contributor)	Previous Survey	Photograph
LV89 (F)	639 W. Sheridan Road	N/A	1913	Charles A. Strandel	DOMESTIC/ Multiple Dwelling	LATE 19TH AND 20TH CENTURY REVIVALS	N/A	HD-C	N/A	
LV90 (F)	645 W. Sheridan Road	N/A	1913	Charles A. Strandel	DOMESTIC/ Multiple Dwelling	LATE 19TH AND 20TH CENTURY REVIVALS	N/A	HD-C	N/A	



**Survey Data Summary Table - Lakeview**

**Table D-3**

<sup>1</sup> See report Methodology for properties previously listed on the NRHP.

Section 106 - Historic Properties Identification Report  
 North Lake Shore Drive Phase I Study

**Survey Data Summary Table - Lakeview**

Survey ID (F - Form Included)	Address	Name	Year Built	Designer	Property Type	Style/Form	NRHP Status <sup>1</sup>	NRHP Recommendation (I - Individual Resource, HD-C - Historic District Contributor; HD- NC - Historic District Non- Contributor)	Previous Survey	Photograph
LV91 (F)	647 W. Sheridan Road	N/A	1923	Albert Seymour Hecht	DOMESTIC/ Multiple Dwelling	LATE 19TH AND 20TH CENTURY REVIVALS	N/A	HD-C	N/A	
LV92 (F)	651 W. Sheridan Road	N/A	1974	Craig-Stevens Development Corp.	DOMESTIC/ Multiple Dwelling	MODERN MOVEMENT	N/A	HD-NC	N/A	



**Survey Data Summary Table - Lakeview**

**Table D-3**

<sup>1</sup> See report Methodology for properties previously listed on the NRHP.

Section 106 - Historic Properties Identification Report  
 North Lake Shore Drive Phase I Study

**Survey Data Summary Table - Lakeview**

Survey ID (F - Form Included)	Address	Name	Year Built	Designer	Property Type	Style/Form	NRHP Status <sup>1</sup>	NRHP Recommendation (I - Individual Resource, HD-C - Historic District Contributor; HD- NC - Historic District Non- Contributor)	Previous Survey	Photograph
LV93 (F)	661 W. Sheridan Road	The Annabelle Apartments	1926-1927	Raymond Gregori	DOMESTIC/ Multiple Dwelling	LATE 19TH AND 20TH CENTURY REVIVALS	N/A	I, HD-C	N/A	
LV94 (F)	665 W. Sheridan Road	N/A	1909-1910	Christian A. Eckstorm	DOMESTIC/ Multiple Dwelling	LATE 19TH AND 20TH CENTURY REVIVALS	N/A	I, HD-C	N/A	



**Survey Data Summary Table - Lakeview**

**Table D-3**

<sup>1</sup> See report Methodology for properties previously listed on the NRHP.

Section 106 - Historic Properties Identification Report  
 North Lake Shore Drive Phase I Study

**Survey Data Summary Table - Lakeview**

Survey ID (F - Form Included)	Address	Name	Year Built	Designer	Property Type	Style/Form	NRHP Status <sup>1</sup>	NRHP Recommendation (I - Individual Resource, HD-C - Historic District Contributor; HD-NC - Historic District Non-Contributor)	Previous Survey	Photograph
LV95 (F)	W. Sheridan Road & N. Lake Shore Drive	N/A	c.1928	Lincoln Park Commission	TRANSPORTATION/ Road-Related (Vehicular)	OTHER	N/A	I, HD-C	N/A	
LV96 (F)	3900 N. Lake Shore Drive	Lake Shore Condominiums	1959	Loewenberg & Loewenberg	DOMESTIC/ Multiple Dwelling	MODERN MOVEMENT	N/A	HD-C	N/A	



**Survey Data Summary Table - Lakeview**

**Table D-3**

<sup>1</sup> See report Methodology for properties previously listed on the NRHP.

Section 106 - Historic Properties Identification Report  
 North Lake Shore Drive Phase I Study

**Survey Data Summary Table - Lakeview**

Survey ID (F - Form Included)	Address	Name	Year Built	Designer	Property Type	Style/Form	NRHP Status <sup>1</sup>	NRHP Recommendation (I - Individual Resource, HD-C - Historic District Contributor; HD- NC - Historic District Non- Contributor)	Previous Survey	Photograph
LV97 (F)	628-630 W. Sheridan Road	The Atelier	c.1899/ 1911	F.L. Fry & Co.	DOMESTIC/ Multiple Dwelling	LATE 19TH AND 20TH CENTURY REVIVALS	N/A	HD-C	N/A	
LV98 (F)	640 W. Sheridan Road	Sheridan Shores	1967	Unknown	DOMESTIC/ Multiple Dwelling	MODERN MOVEMENT	N/A	HD-NC	N/A	

**Survey Data Summary Table - Lakeview**



**Table D-3**

<sup>1</sup> See report Methodology for properties previously listed on the NRHP.



Section 106 - Historic Properties Identification Report  
 North Lake Shore Drive Phase I Study

**Survey Data Summary Table - Lakeview**

Survey ID (F - Form Included)	Address	Name	Year Built	Designer	Property Type	Style/Form	NRHP Status <sup>1</sup>	NRHP Recommendation (I - Individual Resource, HD-C - Historic District Contributor; HD- NC - Historic District Non- Contributor)	Previous Survey	Photograph
LV99 (F)	644-646 W. Sheridan Road	N/A	1916	Roy F. France	DOMESTIC/ Multiple Dwelling	LATE 19TH AND 20TH CENTURY REVIVALS	N/A	I, HD-C	N/A	
LV100 (F)	648 W. Sheridan Road	N/A	1916	C. Whitney Stevens	DOMESTIC/ Multiple Dwelling	LATE 19TH AND 20TH CENTURY REVIVALS	N/A	HD-C	N/A	



**Survey Data Summary Table - Lakeview**

**Table D-3**

<sup>1</sup> See report Methodology for properties previously listed on the NRHP.

Section 106 - Historic Properties Identification Report  
 North Lake Shore Drive Phase I Study

**Survey Data Summary Table - Lakeview**

Survey ID (F - Form Included)	Address	Name	Year Built	Designer	Property Type	Style/Form	NRHP Status <sup>1</sup>	NRHP Recommendation (I - Individual Resource, HD-C - Historic District Contributor; HD- NC - Historic District Non- Contributor)	Previous Survey	Photograph
LV101 (F)	652 W. Sheridan Road	N/A	1904	Andrew Sandegren	DOMESTIC/ Multiple Dwelling	LATE 19TH AND 20TH CENTURY REVIVALS	N/A	HD-C	N/A	
LV102 (F)	656 W. Sheridan Road	N/A	1901	Charles Weary	DOMESTIC/ Multiple Dwelling	LATE 19TH AND 20TH CENTURY REVIVALS	N/A	HD-C	N/A	



**Survey Data Summary Table - Lakeview**

**Table D-3**

<sup>1</sup> See report Methodology for properties previously listed on the NRHP.

Section 106 - Historic Properties Identification Report  
North Lake Shore Drive Phase I Study



**Survey Data Summary Table - Lakeview**

Survey ID (F - Form Included)	Address	Name	Year Built	Designer	Property Type	Style/Form	NRHP Status <sup>1</sup>	NRHP Recommendation (I - Individual Resource, HD-C - Historic District Contributor; HD- NC - Historic District Non- Contributor)	Previous Survey	Photograph
LV103 (F)	668-672 W. Sheridan Road/ 3915- 3917 N. Pine Grove Avenue	N/A	1902	Huehl & Schmid	DOMESTIC/ Multiple Dwelling	LATE 19TH AND 20TH CENTURY REVIVALS	N/A	I, HD-C	Illinois Survey 1971- 1975; CHRS: Orange Rated	
LV104 (F)	3919-3927 N. Pine Grove Avenue	N/A	1922	Andrew Sandegren	DOMESTIC/ Multiple Dwelling	LATE 19TH AND 20TH CENTURY REVIVALS	N/A	HD-C	N/A	

<sup>1</sup> See report Methodology for properties previously listed on the NRHP.

Section 106 - Historic Properties Identification Report  
 North Lake Shore Drive Phase I Study

**Survey Data Summary Table - Lakeview**

Survey ID (F - Form Included)	Address	Name	Year Built	Designer	Property Type	Style/Form	NRHP Status <sup>1</sup>	NRHP Recommendation (I - Individual Resource, HD-C - Historic District Contributor; HD- NC - Historic District Non- Contributor)	Previous Survey	Photograph
LV105 (F)	3933-3935 N. Pine Grove Avenue	N/A	1916	David S. Klafter	DOMESTIC/ Multiple Dwelling	LATE 19TH AND 20TH CENTURY REVIVALS	N/A	HD-C	N/A	
LV106 (F)	3939 N. Pine Grove Avenue	N/A	1899	Meyer J. Sturm	DOMESTIC/ Multiple Dwelling	LATE 19TH AND 20TH CENTURY REVIVALS	N/A	I, HD-C	N/A	



**Survey Data Summary Table - Lakeview**

**Table D-3**

<sup>1</sup> See report Methodology for properties previously listed on the NRHP.

Section 106 - Historic Properties Identification Report  
 North Lake Shore Drive Phase I Study

**Survey Data Summary Table - Lakeview**

Survey ID (F - Form Included)	Address	Name	Year Built	Designer	Property Type	Style/Form	NRHP Status <sup>1</sup>	NRHP Recommendation (I - Individual Resource, HD-C - Historic District Contributor; HD- NC - Historic District Non- Contributor)	Previous Survey	Photograph
LV107 (F)	3941 N. Pine Grove Avenue	The Pine Crest Apartments	1926-1927	E.J. Ohrenstein & Hild	DOMESTIC/ Multiple Dwelling	LATE 19TH AND 20TH CENTURY REVIVALS	N/A	I, HD-C	N/A	
LV108 (F)	3920 N. Lake Shore Drive	Lake Shore Towers	1927-1928	R.F. France	DOMESTIC/ Multiple Dwelling	LATE 19TH AND 20TH CENTURY REVIVALS	N/A	I, HD-C	N/A	



**Survey Data Summary Table - Lakeview**

**Table D-3**

<sup>1</sup> See report Methodology for properties previously listed on the NRHP.

Section 106 - Historic Properties Identification Report  
 North Lake Shore Drive Phase I Study

**Survey Data Summary Table - Lakeview**

Survey ID (F - Form Included)	Address	Name	Year Built	Designer	Property Type	Style/Form	NRHP Status <sup>1</sup>	NRHP Recommendation (I - Individual Resource, HD-C - Historic District Contributor; HD- NC - Historic District Non- Contributor)	Previous Survey	Photograph
LV109 (F)	655 W. Irving Park Road	Park Place Tower	1971-1974	Loewenberg & Loewenberg	DOMESTIC/ Multiple Dwelling	MODERN MOVEMENT	N/A	HD-C	N/A	
LV110 (F)	3950 N. Lake Shore Drive	N/A	1955-1956	Shaw, Metz & Dolio	DOMESTIC/ Multiple Dwelling	MODERN MOVEMENT	N/A	I, HD-C	N/A	



**Survey Data Summary Table - Lakeview**

**Table D-3**

<sup>1</sup> See report Methodology for properties previously listed on the NRHP.

Section 106 - Historic Properties Identification Report  
 North Lake Shore Drive Phase I Study



**Survey Data Summary Table - Uptown**

Survey ID (F - Form Included)	Address	Name	Year Built	Designer	Property Type	Style/Form	NRHP Status <sup>1</sup>	NRHP Recommendation (I - Individual Resource; HD-C - Historic District Contributor; HD-NC - Historic District Non-Contributor)	Previous Survey	Photographs
UP01	640 W. Irving Park Road	Immaculata High School, former Mary Hall	1956	Barry Byrne	EDUCATION/ School	LATE 19TH AND 20TH CENTURY REVIVALS	Listed (I), Within Buena Park HD Boundary; mentioned in nomination form	N/A	CHRS: Red Rated	
UP02	640 W. Irving Park Road	Immaculata High School, former St. Joseph's Hall	1956	Barry Byrne	EDUCATION/ School	LATE 19TH AND 20TH CENTURY REVIVALS	Listed (I), Within Buena Park HD Boundary; mentioned in nomination form	N/A	CHRS: Red Rated	

<sup>1</sup> See report Methodology for properties previously listed on the NRHP.

Section 106 - Historic Properties Identification Report  
North Lake Shore Drive Phase I Study

**Survey Data Summary Table - Uptown**



Survey ID (F - Form Included)	Address	Name	Year Built	Designer	Property Type	Style/Form	NRHP Status <sup>1</sup>	NRHP Recommendation (I - Individual Resource; HD-C - Historic District Contributor; HD-NC - Historic District Non- Contributor)	Previous Survey	Photographs
UP03	4030 N. Marine Drive	Immaculata High School, former convent	1955	Barry Byrne	EDUCATION/ School	LATE 19TH AND 20TH CENTURY REVIVALS	Listed (I), Within Buena Park HD Boundary; mentioned in nomination form	N/A	CHRS: Red Rated	
UP04 (F)	4100 N. Marine Drive	N/A	1957-1959	Solomon- Cordwell & Assoc.	DOMESTIC/ Multiple Dwelling	MODERN MOVEMENT	Within Buena Park HD Boundary; not mentioned in nomination form	HD-C	N/A	

<sup>1</sup> See report Methodology for properties previously listed on the NRHP.



Section 106 - Historic Properties Identification Report  
 North Lake Shore Drive Phase I Study



**Survey Data Summary Table - Uptown**

Survey ID (F - Form Included)	Address	Name	Year Built	Designer	Property Type	Style/Form	NRHP Status <sup>1</sup>	NRHP Recommendation (I - Individual Resource; HD-C - Historic District Contributor; HD-NC - Historic District Non- Contributor)	Previous Survey	Photographs
UP05 (F)	4140 N. Marine Drive	Walt Disney Magnet Elementary School	1971-1973	Perkins & Will	EDUCATION/ School	MODERN MOVEMENT	Within Buena Park HD Boundary; not mentioned in nomination form	I, HD-C	N/A	
UP06 (F)	4170 N. Marine Drive	Waterford	1972-1973	Campbell & Macasai	DOMESTIC/ Multiple Dwelling	MODERN MOVEMENT	Within Buena Park HD Boundary; not mentioned in nomination form	HD-C	N/A	

<sup>1</sup> See report Methodology for properties previously listed on the NRHP.

Section 106 - Historic Properties Identification Report  
North Lake Shore Drive Phase I Study



**Survey Data Summary Table - Uptown**

Survey ID (F - Form Included)	Address	Name	Year Built	Designer	Property Type	Style/Form	NRHP Status <sup>1</sup>	NRHP Recommendation (I - Individual Resource; HD-C - Historic District Contributor; HD-NC - Historic District Non- Contributor)	Previous Survey	Photographs
UP07 (F)	4180 N. Marine Drive	The Polo	1951	Monroe Bengt Bowman	DOMESTIC/ Multiple Dwelling	MODERN MOVEMENT	Within Buena Park HD Boundary; not mentioned in nomination form	I, HD-C	N/A	
UP08 (F)	647-653 W. Buena Avenue	N/A	1915	Thomas Bishop	DOMESTIC/ Multiple Dwelling	LATE 19TH AND 20TH CENTURY REVIVALS	Within Buena Park HD Boundary; not mentioned in nomination form	HD-C	N/A	

<sup>1</sup> See report Methodology for properties previously listed on the NRHP.

Section 106 - Historic Properties Identification Report  
North Lake Shore Drive Phase I Study



**Survey Data Summary Table - Uptown**

Survey ID (F - Form Included)	Address	Name	Year Built	Designer	Property Type	Style/Form	NRHP Status <sup>1</sup>	NRHP Recommendation (I - Individual Resource; HD-C - Historic District Contributor; HD-NC - Historic District Non- Contributor)	Previous Survey	Photographs
UP09 (F)	4200 N. Marine Drive	N/A	1954-1955	Louis I. Simon	DOMESTIC/ Multiple Dwelling	MODERN MOVEMENT	Within Buena Park HD Boundary; not mentioned in nomination form	I, HD-C	N/A	
UP10	645 W. Hutchinson Street	N/A	1914	George Kingsley	DOMESTIC/ Single Dwelling	LATE 19TH AND EARLY 20TH CENTURY AMERICAN MOVEMENTS	Within Buena Park HD Boundary; mentioned in nomination form	N/A	CHRS: Orange Rated	

<sup>1</sup> See report Methodology for properties previously listed on the NRHP.

Section 106 - Historic Properties Identification Report  
North Lake Shore Drive Phase I Study



**Survey Data Summary Table - Uptown**

Survey ID (F - Form Included)	Address	Name	Year Built	Designer	Property Type	Style/Form	NRHP Status <sup>1</sup>	NRHP Recommendation (I - Individual Resource; HD-C - Historic District Contributor; HD-NC - Historic District Non- Contributor)	Previous Survey	Photographs
UP11 (F)	4230 N. Marine Drive	N/A	c.1945	Unknown	DOMESTIC/ Single Dwelling	LATE 19TH AND 20TH CENTURY REVIVALS	Within Buena Park HD Boundary; not mentioned in nomination form	HD-C	CHRS: Orange Rated	
UP12 (F)	4250 N. Marine Drive	Imperial Towers	1961-1963	Solomon- Cordwell & Assoc.	DOMESTIC/ Multiple Dwelling	MODERN MOVEMENT	Within Buena Park HD Boundary; not mentioned in nomination form	I, HD-C	N/A	

<sup>1</sup> See report Methodology for properties previously listed on the NRHP.

Section 106 - Historic Properties Identification Report  
North Lake Shore Drive Phase I Study



**Survey Data Summary Table - Uptown**

Survey ID (F - Form Included)	Address	Name	Year Built	Designer	Property Type	Style/Form	NRHP Status <sup>1</sup>	NRHP Recommendation (I - Individual Resource; HD-C - Historic District Contributor; HD-NC - Historic District Non- Contributor)	Previous Survey	Photographs
UP13	4272-4280 N. Marine Drive	Marine Terrace	c.1988	David Rittenberg	DOMESTIC/ Multiple Dwelling	N/A	Within Buena Park HD Boundary; built post survey cut- off	HD-NC	N/A	
UP14 (F)	4300 N. Marine Drive	Brunhild Tower	1930-1931	Johnck & Ehman	DOMESTIC/ Multiple Dwelling	LATE 19TH AND 20TH CENTURY REVIVALS	Within Buena Park HD Boundary; not mentioned in nomination form	I, HD-C	N/A	

<sup>1</sup> See report Methodology for properties previously listed on the NRHP.

Section 106 - Historic Properties Identification Report  
North Lake Shore Drive Phase I Study



**Survey Data Summary Table - Uptown**

Survey ID (F - Form Included)	Address	Name	Year Built	Designer	Property Type	Style/Form	NRHP Status <sup>1</sup>	NRHP Recommendation (I - Individual Resource; HD-C - Historic District Contributor; HD-NC - Historic District Non- Contributor)	Previous Survey	Photographs
UP15 (F)	707-709 W. Montrose Avenue	N/A	1915	Paul F. Olsen	DOMESTIC/ Multiple Dwelling	LATE 19TH AND 20TH CENTURY REVIVALS	Within Buena Park HD Boundary; not mentioned in nomination form	HD-C	N/A	
UP16 (F)	711-713 W. Montrose Avenue	N/A	1922	Paul F. Olsen	DOMESTIC/ Multiple Dwelling	LATE 19TH AND 20TH CENTURY REVIVALS	Within Buena Park HD Boundary; not mentioned in nomination form	HD-C	N/A	

<sup>1</sup> See report Methodology for properties previously listed on the NRHP.

Section 106 - Historic Properties Identification Report  
 North Lake Shore Drive Phase I Study



**Survey Data Summary Table - Uptown**

Survey ID (F - Form Included)	Address	Name	Year Built	Designer	Property Type	Style/Form	NRHP Status <sup>1</sup>	NRHP Recommendation (I - Individual Resource; HD-C - Historic District Contributor; HD-NC - Historic District Non- Contributor)	Previous Survey	Photographs
UP17 (F)	717-719 W. Montrose Avenue	N/A	1914	James Burns	DOMESTIC/ Multiple Dwelling	LATE 19TH AND EARLY 20TH CENTURY AMERICAN MOVEMENTS	Within Buena Park HD Boundary; not mentioned in nomination form	HD-C	N/A	
UP18 (F)	725 W. Montrose Avenue	The Carlton	1971	Shayman & Salk Architects	HEALTH CARE/ Hospital	OTHER	N/A	HD-NC	N/A	

<sup>1</sup> See report Methodology for properties previously listed on the NRHP.

Section 106 - Historic Properties Identification Report  
North Lake Shore Drive Phase I Study

**Survey Data Summary Table - Uptown**



Survey ID (F - Form Included)	Address	Name	Year Built	Designer	Property Type	Style/Form	NRHP Status <sup>1</sup>	NRHP Recommendation (I - Individual Resource; HD-C - Historic District Contributor; HD-NC - Historic District Non- Contributor)	Previous Survey	Photographs
UP19 (F)	4343 N. Clarendon Avenue	The Boardwalk	1974	Stanley Tigerman & Associates	DOMESTIC/ Multiple Dwelling	MODERN MOVEMENT	N/A	I, HD-C	N/A	
UP20	4336-4346 N. Clarendon Avenue	N/A	1905	Samuel N. Crowen	DOMESTIC/ Multiple Dwelling	LATE 19TH AND 20TH CENTURY REVIVALS	Within Buena Park HD Boundary; mentioned in nomination form	N/A	CHRS: Orange Rated	

<sup>1</sup> See report Methodology for properties previously listed on the NRHP.



Section 106 - Historic Properties Identification Report  
North Lake Shore Drive Phase I Study



**Survey Data Summary Table - Uptown**

Survey ID (F - Form Included)	Address	Name	Year Built	Designer	Property Type	Style/Form	NRHP Status <sup>1</sup>	NRHP Recommendation (I - Individual Resource; HD-C - Historic District Contributor; HD-NC - Historic District Non- Contributor)	Previous Survey	Photographs
UP21	811 W. Agatite Avenue	Eight Eleven Uptown	2018	Hartshorne Plunkard Architecture	OTHER	N/A	N/A	HD-NC	N/A	
UP22 (F)	4501 N. Clarendon Avenue	Clarendon Park Community Center	1916	C.W. Kallal	RECREATION AND CULTURE	LATE 19TH AND 20TH CENTURY REVIVALS	N/A	HD-C	N/A	

<sup>1</sup> See report Methodology for properties previously listed on the NRHP.

Section 106 - Historic Properties Identification Report  
North Lake Shore Drive Phase I Study



**Survey Data Summary Table - Uptown**

Survey ID (F - Form Included)	Address	Name	Year Built	Designer	Property Type	Style/Form	NRHP Status <sup>1</sup>	NRHP Recommendation (I - Individual Resource; HD-C - Historic District Contributor; HD-NC - Historic District Non- Contributor)	Previous Survey	Photographs
UP23 (F)	4500 N. Clarendon Avenue	Clarendon Court Apartments	1980	Seymour S. Goldstein, Ltd.	DOMESTIC/ Multiple Dwelling	MODERN MOVEMENT	N/A	HD-C	N/A	
UP24 (F)	4520 N. Clarendon Avenue	The Legacy HB	1918/ 1920	John A. Taggart	DOMESTIC/ Multiple Dwelling	LATE 19TH AND 20TH CENTURY REVIVALS	N/A	HD-NC	N/A	

<sup>1</sup> See report Methodology for properties previously listed on the NRHP.

Section 106 - Historic Properties Identification Report  
North Lake Shore Drive Phase I Study

**Survey Data Summary Table - Uptown**

Survey ID (F - Form Included)	Address	Name	Year Built	Designer	Property Type	Style/Form	NRHP Status <sup>1</sup>	NRHP Recommendation (I - Individual Resource; HD-C - Historic District Contributor; HD-NC - Historic District Non- Contributor)	Previous Survey	Photographs
UP25 (F)	745 W. Wilson Avenue (South of W. Wilson Avenue, between N. Marine Drive and N. Clarendon Avenue)	Lake View Water Pumping Station	1965-1966	Chicago Department of Public Works, Bureau of Engineering, Dick Van Gorp, Walter E. Rasmus, Chief Engineers/ Greeley & Hansen, Engineers/ Joseph A. Levato, Designer	GOVERNMENT/ Public Works	MODERN MOVEMENT	N/A	HD-C	N/A	
UP26 (F)	4550 N. Clarendon Avenue	Lakeview Towers	1969-1970	Loewenberg & Loewenberg	DOMESTIC/ Multiple Dwelling	MODERN MOVEMENT	N/A	I, HD-C	N/A	



**Survey Data Summary Table - Uptown**

**Table D-4**

<sup>1</sup> See report Methodology for properties previously listed on the NRHP.

Section 106 - Historic Properties Identification Report  
North Lake Shore Drive Phase I Study



**Survey Data Summary Table - Uptown**

Survey ID (F - Form Included)	Address	Name	Year Built	Designer	Property Type	Style/Form	NRHP Status <sup>1</sup>	NRHP Recommendation (I - Individual Resource; HD-C - Historic District Contributor; HD-NC - Historic District Non- Contributor)	Previous Survey	Photographs
UP27 (F)	4600 N. Clarendon Avenue	The Covington	1964/ 1967	Loebl, Schlossman & Bennett	DOMESTIC/ Multiple Dwelling	MODERN MOVEMENT	N/A	HD-C	N/A	
UP27a (F)	811 W. Eastwood Avenue	Eastwood Beach Hotel	1916-1917	John A. Nyden	DOMESTIC/ Multiple Dwelling	LATE 19TH AND 20TH CENTURY REVIVALS	N/A	HD-C	N/A	

<sup>1</sup> See report Methodology for properties previously listed on the NRHP.

Section 106 - Historic Properties Identification Report  
North Lake Shore Drive Phase I Study

**Survey Data Summary Table - Uptown**



Survey ID (F - Form Included)	Address	Name	Year Built	Designer	Property Type	Style/Form	NRHP Status <sup>1</sup>	NRHP Recommendation (I - Individual Resource; HD-C - Historic District Contributor; HD-NC - Historic District Non- Contributor)	Previous Survey	Photographs
UP28 (F)	4646-4720 N. Marine Drive (East side of N. Clarendon Avenue, W. Wilson Street to W. Lakeside Place)	Weiss Memorial Hospital and Lakeshore Medical Center	1951- 1953/ 1958/ 1960/ 1966	Loebl, Schlossman & Bennett	HEALTH CARE/ Hospital	MODERN MOVEMENT	N/A	I, HD-C	N/A	
UP29	4734-4736 N. Marine Drive	Home Instead Senior Care	c.1999	Unknown	DOMESTIC/ Multiple Dwelling	N/A	N/A	HD-NC	N/A	

**Survey Data Summary Table - Uptown  
Table D-4**

<sup>1</sup> See report Methodology for properties previously listed on the NRHP.

Section 106 - Historic Properties Identification Report  
 North Lake Shore Drive Phase I Study



**Survey Data Summary Table - Uptown**

Survey ID (F - Form Included)	Address	Name	Year Built	Designer	Property Type	Style/Form	NRHP Status <sup>1</sup>	NRHP Recommendation (I - Individual Resource; HD-C - Historic District Contributor; HD-NC - Historic District Non-Contributor)	Previous Survey	Photographs
UP29a (F)	804-814 W. Lakeside Place		1912-1913	H.H. Mahler	DOMESTIC/ Multiple Dwelling	LATE 19TH AND 20TH CENTURY REVIVALS	N/A	HD-C	N/A	
UP30	755 W. Lawrence Avenue	BP Gas Station	c.1988	Unknown	TRANSPOR- TATION/ Road-related (vehicular)	N/A	N/A	HD-NC	N/A	

<sup>1</sup> See report Methodology for properties previously listed on the NRHP.

Section 106 - Historic Properties Identification Report  
North Lake Shore Drive Phase I Study



**Survey Data Summary Table - Uptown**

Survey ID (F - Form Included)	Address	Name	Year Built	Designer	Property Type	Style/Form	NRHP Status <sup>1</sup>	NRHP Recommendation (I - Individual Resource; HD-C - Historic District Contributor; HD-NC - Historic District Non- Contributor)	Previous Survey	Photographs
UP31 (F)	4750 N. Clarendon Avenue	The Clarendon Shores	1950-1951	Simpson-Peck Inc. (William N. Cooley, Associate Architect)	DOMESTIC/ Multiple Dwelling	MODERN MOVEMENT	N/A	I, HD-C	N/A	
UP31a (F)	809 W. Lawrence Avenue		1909	D. S. Pentecost	DOMESTIC/ Multiple Dwelling	LATE 19TH AND 20TH CENTURY REVIVALS	N/A	HD-C	N/A	

<sup>1</sup> See report Methodology for properties previously listed on the NRHP.

Section 106 - Historic Properties Identification Report  
North Lake Shore Drive Phase I Study

**Survey Data Summary Table - Uptown**



Survey ID (F - Form Included)	Address	Name	Year Built	Designer	Property Type	Style/Form	NRHP Status <sup>1</sup>	NRHP Recommendation (I - Individual Resource; HD-C - Historic District Contributor; HD-NC - Historic District Non- Contributor)	Previous Survey	Photographs
UP31b (F)	811 W. Lawrence Avenue		1909	D. S. Pentecost	DOMESTIC/ Multiple Dwelling	LATE 19TH AND 20TH CENTURY REVIVALS	N/A	HD-C	N/A	
UP31c (F)	817 W. Lawrence Avenue		1909	D. S. Pentecost	DOMESTIC/ Multiple Dwelling	LATE 19TH AND 20TH CENTURY REVIVALS	N/A	HD-C	N/A	

<sup>1</sup> See report Methodology for properties previously listed on the NRHP.



Section 106 - Historic Properties Identification Report  
North Lake Shore Drive Phase I Study



**Survey Data Summary Table - Uptown**

Survey ID (F - Form Included)	Address	Name	Year Built	Designer	Property Type	Style/Form	NRHP Status <sup>1</sup>	NRHP Recommendation (I - Individual Resource; HD-C - Historic District Contributor; HD-NC - Historic District Non- Contributor)	Previous Survey	Photographs
UP31d (F)	819 W. Lawrence Avenue		1909-1910	D. S. Pentecost	DOMESTIC/ Multiple Dwelling	LATE 19TH AND 20TH CENTURY REVIVALS	N/A	HD-C	N/A	
UP31e (F)	823 W. Lawrence Avenue		1909-1910	D. S. Pentecost	DOMESTIC/ Multiple Dwelling	LATE 19TH AND 20TH CENTURY REVIVALS	N/A	HD-C	N/A	

<sup>1</sup> See report Methodology for properties previously listed on the NRHP.

Section 106 - Historic Properties Identification Report  
North Lake Shore Drive Phase I Study



**Survey Data Summary Table - Uptown**

Survey ID (F - Form Included)	Address	Name	Year Built	Designer	Property Type	Style/Form	NRHP Status <sup>1</sup>	NRHP Recommendation (I - Individual Resource; HD-C - Historic District Contributor; HD-NC - Historic District Non- Contributor)	Previous Survey	Photographs
UP32 (F)	800 W. Lawrence Avenue	Salvation Army Evangeline Booth Lodge	1959	Louis I. Simon	DOMESTIC/ Multiple Dwelling	MODERN MOVEMENT	N/A	HD-NC	N/A	
UP33 (F)	4840 N. Marine Drive	Chicago Lakeshore Hospital	1962	David Cheskin	HEALTH CARE/ Hospital	MODERN MOVEMENT	N/A	I, HD-C	N/A	

<sup>1</sup> See report Methodology for properties previously listed on the NRHP.

Section 106 - Historic Properties Identification Report  
 North Lake Shore Drive Phase I Study

**Survey Data Summary Table - Uptown**



Survey ID (F - Form Included)	Address	Name	Year Built	Designer	Property Type	Style/Form	NRHP Status <sup>1</sup>	NRHP Recommendation (I - Individual Resource; HD-C - Historic District Contributor; HD-NC - Historic District Non- Contributor)	Previous Survey	Photographs
UP34	801 W. Castlewood Terrace	N/A	1989	Unknown	DOMESTIC/ Multiple Dwelling	N/A	N/A	HD-NC	N/A	
UP35	800 W. Castlewood Terrace	N/A	1989	Unknown	DOMESTIC/ Multiple Dwelling	N/A	N/A	HD-NC	N/A	

**Survey Data Summary Table - Uptown  
 Table D-4**

<sup>1</sup> See report Methodology for properties previously listed on the NRHP.

Section 106 - Historic Properties Identification Report  
North Lake Shore Drive Phase I Study



**Survey Data Summary Table - Uptown**

Survey ID (F - Form Included)	Address	Name	Year Built	Designer	Property Type	Style/Form	NRHP Status <sup>1</sup>	NRHP Recommendation (I - Individual Resource; HD-C - Historic District Contributor; HD-NC - Historic District Non- Contributor)	Previous Survey	Photographs
UP36 (F)	4880 N. Marine Drive	N/A	1950-1951	F.A. McNally & Assoc.	DOMESTIC/ Multiple Dwelling	MODERN MOVEMENT	N/A	HD-C	N/A	
UP37 (F)	4900 N. Marine Drive	N/A	1948-1949	F.A. McNally & Assoc.	DOMESTIC/ Multiple Dwelling	MODERN MOVEMENT	N/A	HD-C	N/A	

<sup>1</sup> See report Methodology for properties previously listed on the NRHP.

Section 106 - Historic Properties Identification Report  
North Lake Shore Drive Phase I Study



**Survey Data Summary Table - Uptown**

Survey ID (F - Form Included)	Address	Name	Year Built	Designer	Property Type	Style/Form	NRHP Status <sup>1</sup>	NRHP Recommendation (I - Individual Resource; HD-C - Historic District Contributor; HD-NC - Historic District Non- Contributor)	Previous Survey	Photographs
UP38 (F)	4920 N. Marine Drive	N/A	1949	F.A. McNally & Assoc.	DOMESTIC/ Multiple Dwelling	MODERN MOVEMENT	N/A	HD-C	N/A	
UP39 (F)	4950-4980 N. Marine Drive	Shoreline Park	1951	Dubin & Dubin	DOMESTIC/ Multiple Dwelling	MODERN MOVEMENT	N/A	HD-C	N/A	

<sup>1</sup> See report Methodology for properties previously listed on the NRHP.

Section 106 - Historic Properties Identification Report  
 North Lake Shore Drive Phase I Study



**Survey Data Summary Table - Uptown**

Survey ID (F - Form Included)	Address	Name	Year Built	Designer	Property Type	Style/Form	NRHP Status <sup>1</sup>	NRHP Recommendation (I - Individual Resource; HD-C - Historic District Contributor; HD-NC - Historic District Non- Contributor)	Previous Survey	Photographs
UP40	5000 N. Marine Drive	Aquitania	1923	Ralph Harris & Byron Jillson	DOMESTIC/ Multiple Dwelling	LATE 19TH AND 20TH CENTURY REVIVALS	Listed (I)	N/A	N/A	
UP41 (F)	5030 N. Marine Drive	Carmen-Marine Apartments	1967-1968	Dubin, Dubin, Black and Moutoussamy	DOMESTIC/ Multiple Dwelling	MODERN MOVEMENT	N/A	I, HD-C	N/A	

<sup>1</sup> See report Methodology for properties previously listed on the NRHP.

Section 106 - Historic Properties Identification Report  
North Lake Shore Drive Phase I Study



**Survey Data Summary Table - Uptown**

Survey ID (F - Form Included)	Address	Name	Year Built	Designer	Property Type	Style/Form	NRHP Status <sup>1</sup>	NRHP Recommendation (I - Individual Resource; HD-C - Historic District Contributor; HD-NC - Historic District Non- Contributor)	Previous Survey	Photographs
UP42 (F)	5040-5060 N. Marine Drive	N/A	1939	Oman & Lilienthal	DOMESTIC/ Multiple Dwelling	MODERN MOVEMENT/ Art Deco/ Art Moderne	N/A	I, HD-C	N/A	
UP43 (F)	5100 N. Marine Drive	N/A	1969-1970	The Arpen Group	DOMESTIC/ Multiple Dwelling	MODERN MOVEMENT	N/A	HD-C	N/A	

<sup>1</sup> See report Methodology for properties previously listed on the NRHP.

Section 106 - Historic Properties Identification Report  
 North Lake Shore Drive Phase I Study

**Survey Data Summary Table - Uptown**



Survey ID (F - Form Included)	Address	Name	Year Built	Designer	Property Type	Style/Form	NRHP Status <sup>1</sup>	NRHP Recommendation (I - Individual Resource; HD-C - Historic District Contributor; HD-NC - Historic District Non- Contributor)	Previous Survey	Photographs
UP44	827 W. Foster Avenue	The Admiral at the Lake	2012	Perkins & Will	DOMESTIC/ Multiple Dwelling	N/A	N/A	HD-NC	N/A	
UP45 (F)	949-955 W. Foster Avenue	N/A	c.1967	Alba Company	DOMESTIC/ Multiple Dwelling	MODERN MOVEMENT/ Four-Plus-One	N/A	HD-NC	N/A	

<sup>1</sup> See report Methodology for properties previously listed on the NRHP.



Section 106 - Historic Properties Identification Report  
 North Lake Shore Drive Phase I Study

**Survey Data Summary Table - Edgewater**

Survey ID (F - Form Included)	Address	Name	Year Built	Designer	Property Type	Style/Form	NRHP Status <sup>1</sup>	NRHP Recommendation (I-Individual; HD-C-Historic District Contributor; HD-NC-Historic District Non-Contributor)	Previous Survey	Photographs
EG01	5201 N. Sheridan Road	Mariano's Edgewater	2010	Unknown	COMMERCE/ Business	N/A	N/A	HD-NC	N/A	
EG02 (F)	900 W. Foster Avenue	The Saddle & Cycle Club	1898-2014	Jarvis Hunt, C.F. Murphy, Bulley & Andrews	SOCIAL/ Clubhouse	LATE VICTORIAN/ Shingle Style	N/A	I, HD-C	CHRS: Orange Rated	



**Survey Data Summary Table - Edgewater**

**Table D-5**

<sup>1</sup> See report Methodology for properties previously listed on the NRHP.

Section 106 - Historic Properties Identification Report  
North Lake Shore Drive Phase I Study

**Survey Data Summary Table - Edgewater**

Survey ID (F - Form Included)	Address	Name	Year Built	Designer	Property Type	Style/Form	NRHP Status <sup>1</sup>	NRHP Recommendation (I-Individual; HD-C-Historic District Contributor; HD-NC-Historic District Non- Contributor)	Previous Survey	Photographs
EG03	950 W. Berwyn Avenue	Edgewater Court	1988	Pappageorge Haymes Partners	DOMESTIC/ Multiple Dwelling	N/A	N/A	HD-NC	N/A	
EG04	5333 N. Sheridan Road (5313- 5345 N. Sheridan Road)	The Breakers at Edgewater Beach	1988	Mann, Gin, Ebel & Frazier, Ltd.	DOMESTIC/ Multiple Dwelling	N/A	N/A	HD-NC	N/A	



**Survey Data Summary Table - Edgewater**

**Table D-5**

<sup>1</sup> See report Methodology for properties previously listed on the NRHP.

Section 106 - Historic Properties Identification Report  
North Lake Shore Drive Phase I Study

**Survey Data Summary Table - Edgewater**

Survey ID (F - Form Included)	Address	Name	Year Built	Designer	Property Type	Style/Form	NRHP Status <sup>1</sup>	NRHP Recommendation (I-Individual; HD-C-Historic District Contributor; HD-NC-Historic District Non- Contributor)	Previous Survey	Photographs
EG05 (F)	5415-5419 N. Sheridan Road	Park Tower & Mall	1971-1973	Solomon Cordwell Buenz & Associates	DOMESTIC and COMMERCE/ Multiple Dwelling and Marketplace	MODERN MOVEMENT/ International Style	N/A	HD-C	N/A	
EG06 (F)	5445-5455 N. Sheridan Road	Edgewater Plaza	1966-1971	Solomon- Cordwell & Assoc./ Solomon Cordwell Buenz & Assoc.	DOMESTIC/ Multiple Dwelling	MODERN MOVEMENT/ International Style	N/A	HD-C	N/A	



**Survey Data Summary Table - Edgewater**

**Table D-5**

<sup>1</sup> See report Methodology for properties previously listed on the NRHP.

Section 106 - Historic Properties Identification Report  
 North Lake Shore Drive Phase I Study

**Survey Data Summary Table - Edgewater**

Survey ID (F - Form Included)	Address	Name	Year Built	Designer	Property Type	Style/Form	NRHP Status <sup>1</sup>	NRHP Recommendation (I-Individual; HD-C-Historic District Contributor; HD-NC-Historic District Non-Contributor)	Previous Survey	Photographs
EG07	5555 N. Sheridan Road	Edgewater Beach Apartments	1927	Benjamin Marshall	DOMESTIC/ Multiple Dwelling	LATE 19th AND 20th CENTURY REVIVALS/ Beaux Arts	Listed (I), Within Bryn Mawr HD Boundary; mentioned in nomination form	N/A	CHRS: Orange Rated	
EG08 (F)	5601 N. Sheridan Road	The Statesman	1963	Milton Schwartz	DOMESTIC/ Multiple Dwelling	MODERN MOVEMENT/ International Style	N/A	I, HD-C	N/A	



**Survey Data Summary Table - Edgewater**

**Table D-5**

<sup>1</sup> See report Methodology for properties previously listed on the NRHP.

Section 106 - Historic Properties Identification Report  
North Lake Shore Drive Phase I Study

**Survey Data Summary Table - Edgewater**

Survey ID (F - Form Included)	Address	Name	Year Built	Designer	Property Type	Style/Form	NRHP Status <sup>1</sup>	NRHP Recommendation (I-Individual; HD-C-Historic District Contributor; HD-NC-Historic District Non- Contributor)	Previous Survey	Photographs
EG09 (F)	5600-5630 N. Sheridan Road	Brockton Apartments and The Bryn	1950/ 1962	Robert S. DeGolyer/ A. Epstein & Sons	DOMESTIC/ Multiple Dwelling	MODERN MOVEMENT/ Art Moderne and International Style	N/A	I, HD-C	N/A	
EG10 (F)	5649 N. Sheridan Road	St. Andrew Greek Orthodox Church	1955-1956	Peter Camburas and Theodore J. Theodore	RELIGION/ Religious Facility	LATE 19th AND 20th CENTURY REVIVALS/ Byzantine Revival	N/A	I, HD-C	N/A	



**Survey Data Summary Table - Edgewater**

**Table D-5**

<sup>1</sup> See report Methodology for properties previously listed on the NRHP.

Section 106 - Historic Properties Identification Report  
 North Lake Shore Drive Phase I Study

**Survey Data Summary Table - Edgewater**

Survey ID (F - Form Included)	Address	Name	Year Built	Designer	Property Type	Style/Form	NRHP Status <sup>1</sup>	NRHP Recommendation (I-Individual; HD-C-Historic District Contributor; HD-NC-Historic District Non- Contributor)	Previous Survey	Photographs
EG11 (F)	5640 N. Sheridan Road	N/A	1916	C. Whitney Stevens	DOMESTIC/ Single Dwelling	LATE 19th AND EARLY 20th CENTURY AMERICAN MOVEMENTS/ Four Square	N/A	HD-C	N/A	
EG12 (F)	5650 N. Sheridan Road	Sheridan Tower	1960-1961	Loewenberg & Loewenberg	DOMESTIC/ Multiple Dwelling	MODERN MOVEMENT/ International Style	N/A	I, HD-C	N/A	



**Survey Data Summary Table - Edgewater**

**Table D-5**

<sup>1</sup> See report Methodology for properties previously listed on the NRHP.

Section 106 - Historic Properties Identification Report  
North Lake Shore Drive Phase I Study

**Survey Data Summary Table - Edgewater**

Survey ID (F - Form Included)	Address	Name	Year Built	Designer	Property Type	Style/Form	NRHP Status <sup>1</sup>	NRHP Recommendation (I-Individual; HD-C-Historic District Contributor; HD-NC-Historic District Non- Contributor)	Previous Survey	Photographs
EG13 (F)	1025 W. Hollywood Avenue	The Claridge	1968	Unknown	DOMESTIC/ Multiple Dwelling	MODERN MOVEMENT/ Four-Plus-One	N/A	HD-NC	N/A	
EG14 (F)	5650 N. Kenmore Avenue/ 1039 W. Hollywood Avenue	The Pomeroy	1922	B. Leo Steif & Co.	DOMESTIC/ Multiple Dwelling	LATE 19th AND 20th CENTURY REVIVALS/ Beaux Arts	N/A	I, HD-C	N/A	



**Survey Data Summary Table - Edgewater**

**Table D-5**

<sup>1</sup> See report Methodology for properties previously listed on the NRHP.

Section 106 - Historic Properties Identification Report  
North Lake Shore Drive Phase I Study

**Survey Data Summary Table - Edgewater**

Survey ID (F - Form Included)	Address	Name	Year Built	Designer	Property Type	Style/Form	NRHP Status <sup>1</sup>	NRHP Recommendation (I-Individual; HD-C-Historic District Contributor; HD-NC-Historic District Non- Contributor)	Previous Survey	Photographs
EG15 (F)	1055-1065 W. Hollywood Avenue/ 5641 N. Winthrop Avenue	Beaconsfield- Hollywood Apartments	1913	John E. O. Pridmore	DOMESTIC/ Multiple Dwelling	LATE VICTORIAN/ Eclectic	N/A	I, HD-C	CHRS: Orange Rated	
EG16 (F)	1111 W. Hollywood Avenue	N/A	1968	S & B Construction Company	DOMESTIC/ Multiple Dwelling	MIXED/ Four-Plus-One	N/A	HD-NC	N/A	

**Survey Data Summary Table - Edgewater**



**Table D-5**

<sup>1</sup> See report Methodology for properties previously listed on the NRHP.



Section 106 - Historic Properties Identification Report  
 North Lake Shore Drive Phase I Study

**Survey Data Summary Table - Edgewater**

Survey ID (F - Form Included)	Address	Name	Year Built	Designer	Property Type	Style/Form	NRHP Status <sup>1</sup>	NRHP Recommendation (I-Individual; HD-C-Historic District Contributor; HD-NC-Historic District Non- Contributor)	Previous Survey	Photographs
EG17 (F)	5643 N. Broadway	Public Storage	1947/ c.1989	Felix M. Bernham/ Unknown	COMMERCE/ Business	MODERN MOVEMENT/ Art Moderne	N/A	HD-NC	N/A	
EG18	1179 W. Hollywood Avenue/ 5625 N. Broadway	Chicago Northside Toyota	c.2002	Unknown	COMMERCE/ Business	N/A	N/A	HD-NC	N/A	



**Survey Data Summary Table - Edgewater**

**Table D-5**

<sup>1</sup> See report Methodology for properties previously listed on the NRHP.

Section 106 - Historic Properties Identification Report  
North Lake Shore Drive Phase I Study

**Survey Data Summary Table - Edgewater**



Survey ID (F - Form Included)	Address	Name	Year Built	Designer	Property Type	Style/Form	NRHP Status <sup>1</sup>	NRHP Recommendation (I-Individual; HD-C-Historic District Contributor; HD-NC-Historic District Non- Contributor)	Previous Survey	Photographs
EG19 (F)	5701 N. Sheridan Road	Hollywood Towers	1960-1962	Solomon- Cordwell & Associates	DOMESTIC/ Multiple Dwelling	MODERN MOVEMENT/ International Style	N/A	I, HD-C	N/A	
EG20 (F)	5700 N. Sheridan Road	Hollywood House Apartments	1964	Loewenberg & Loewenberg	DOMESTIC/ Multiple Dwelling	MODERN MOVEMENT/ International Style	N/A	I, HD-C	N/A	

**Survey Data Summary Table - Edgewater  
Table D-5**

<sup>1</sup> See report Methodology for properties previously listed on the NRHP.

Section 106 - Historic Properties Identification Report  
 North Lake Shore Drive Phase I Study

**Survey Data Summary Table - Edgewater**



Survey ID (F - Form Included)	Address	Name	Year Built	Designer	Property Type	Style/Form	NRHP Status <sup>1</sup>	NRHP Recommendation (I-Individual; HD-C-Historic District Contributor; HD-NC-Historic District Non- Contributor)	Previous Survey	Photographs
EG21 (F)	1016 W. Hollywood Avenue	Fountainview Apartments	1969	Unknown	DOMESTIC/ Multiple Dwelling	MODERN MOVEMENT/ Four-Plus-One	N/A	HD-NC	N/A	
EG22 (F)	1040 W. Hollywood Avenue	The Claridge North	1969	Unknown	DOMESTIC/ Multiple Dwelling	MODERN MOVEMENT/ Four-Plus-One	N/A	HD-NC	N/A	

**Survey Data Summary Table - Edgewater  
 Table D-5**

<sup>1</sup> See report Methodology for properties previously listed on the NRHP.

Section 106 - Historic Properties Identification Report  
North Lake Shore Drive Phase I Study

**Survey Data Summary Table - Edgewater**



Survey ID (F - Form Included)	Address	Name	Year Built	Designer	Property Type	Style/Form	NRHP Status <sup>1</sup>	NRHP Recommendation (I-Individual; HD-C-Historic District Contributor; HD-NC-Historic District Non- Contributor)	Previous Survey	Photographs
EG23 (F)	1054 W. Hollywood Avenue	Stickney School Condominiums	1903/ 1909/ 1917	John E. O. Pridmore	DOMESTIC/ Multiple Dwelling	LATE 19th AND 20th CENTURY REVIVALS/ Tudor Revival	N/A	HD-C	CHRS: Orange Rated	
EG24 (F)	1060 W. Hollywood Avenue	The Mediterrania	1966	Jerome Soltan	DOMESTIC/ Multiple Dwelling	MODERN MOVEMENT/ Four-Plus-One	N/A	I, HD-C	N/A	

**Survey Data Summary Table - Edgewater  
Table D-5**

<sup>1</sup> See report Methodology for properties previously listed on the NRHP.

Section 106 - Historic Properties Identification Report  
 North Lake Shore Drive Phase I Study

**Survey Data Summary Table - Edgewater**


Survey ID (F - Form Included)	Address	Name	Year Built	Designer	Property Type	Style/Form	NRHP Status <sup>1</sup>	NRHP Recommendation (I-Individual; HD-C-Historic District Contributor; HD-NC-Historic District Non- Contributor)	Previous Survey	Photographs
EG25 (F)	5700 N. Winthrop Avenue	N/A	1901	John S. Woollacott	DOMESTIC/ Multiple Dwelling	LATE 19th AND 20th CENTURY REVIVALS/ Classical Revival	N/A	I, HD-C	N/A	
EG26 (F)	1122 W. Hollywood Avenue	N/A	1922/ 1927	W.A. Nicholson/ Fox & Fox	TRANSPOR- TATION/ Road-Related (vehicular)	OTHER	N/A	HD-C	N/A	

**Survey Data Summary Table - Edgewater  
 Table D-5**

<sup>1</sup> See report Methodology for properties previously listed on the NRHP.

Section 106 - Historic Properties Identification Report  
 North Lake Shore Drive Phase I Study

**Survey Data Summary Table - Edgewater**

Survey ID (F - Form Included)	Address	Name	Year Built	Designer	Property Type	Style/Form	NRHP Status <sup>1</sup>	NRHP Recommendation (I-Individual; HD-C-Historic District Contributor; HD-NC-Historic District Non- Contributor)	Previous Survey	Photographs
EG27	1178 W. Hollywood Avenue/ 5701 N. Broadway	Hollywood Broadway Shell	c.1985	Unknown	TRANSPOR- TATION/ Road-Related (vehicular)	N/A	N/A	HD-NC	N/A	

<sup>1</sup> See report Methodology for properties previously listed on the NRHP.